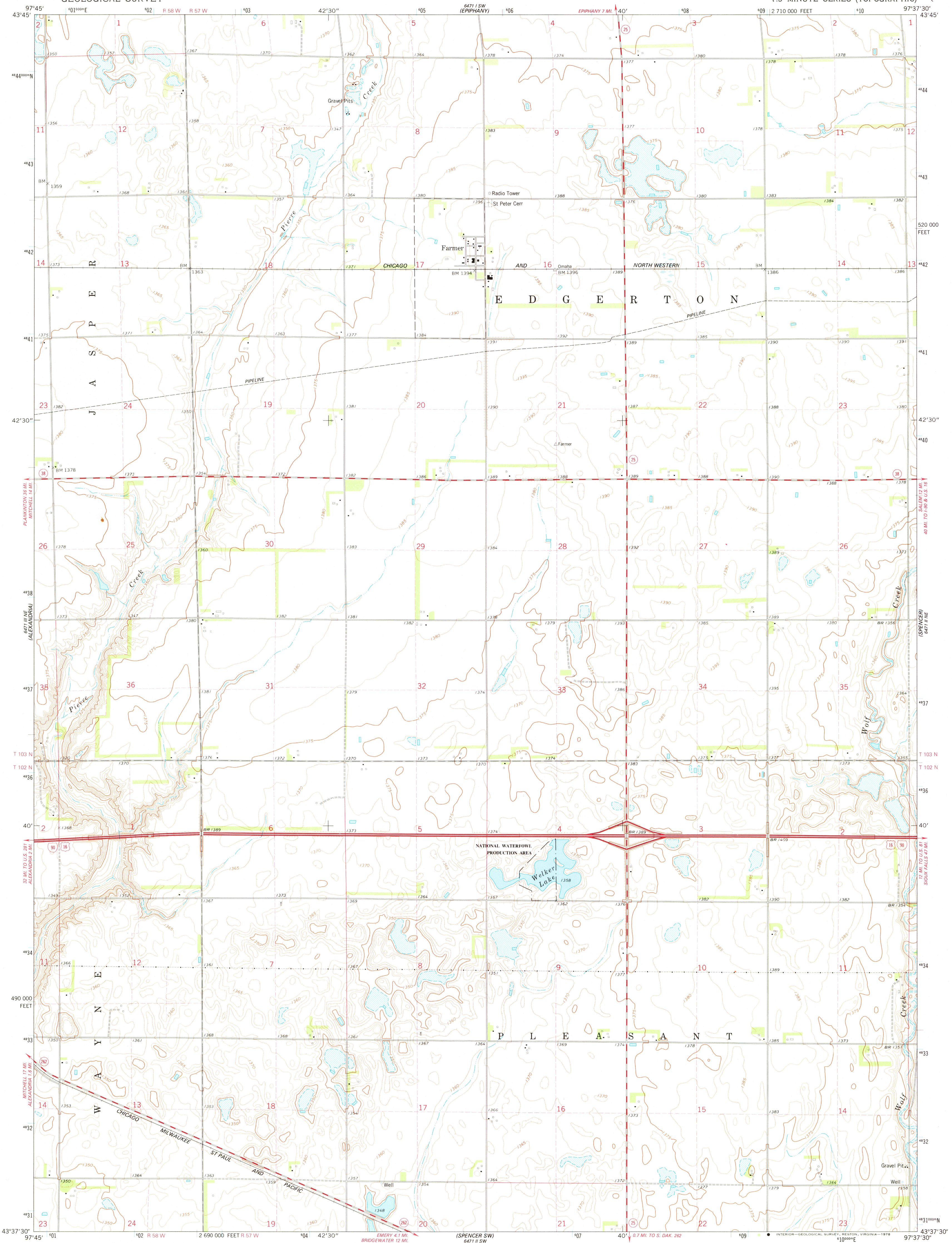


UNITED STATES
DEPARTMENT OF THE INTERIOR
GEOLOGICAL SURVEY

FARMER QUADRANGLE
SOUTH DAKOTA—HANSON CO.
7.5 MINUTE SERIES (TOPOGRAPHIC)

86115E
(CAHOVA SE)



Mapped, edited, and published by the Geological Survey

Control by USGS and NOS/NOAA

Topography by photogrammetric methods from aerial

photographs taken 1973. Field checked 1973

Projection and 10,000-foot grid ticks: South Dakota coordinate


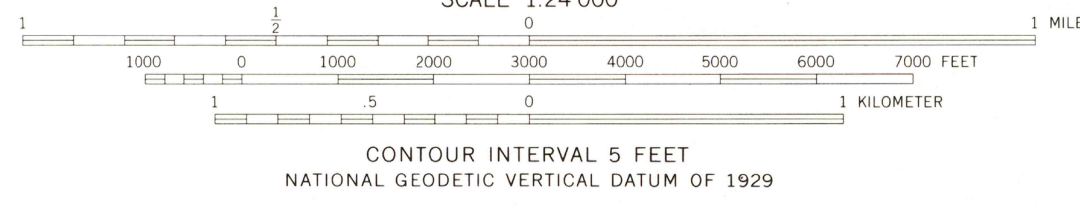
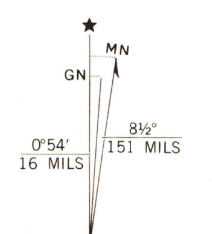
system, south zone (Lambert conformal conic)

1000-meter Universal Transverse Mercator grid ticks,

zone 14, shown in blue. 1927 North American datum

Fine red dashed lines indicate selected fence and field lines where

generally visible on aerial photographs. This information is unchecked



ROAD CLASSIFICATION	
Primary highway, hard surface	Light-duty road, hard or improved surface
Secondary highway, hard surface	Unimproved road
Interstate Route	U. S. Route
	State Route

USGS
Historical File
Topographic Division

FARMER, S. DAK.
N4337.5 - W9737.5/7.5

1973

AMS 6471 II NW—SERIES V873

THIS MAP COMPLIES WITH NATIONAL MAP ACCURACY STANDARDS
FOR SALE BY U. S. GEOLOGICAL SURVEY, DENVER, COLORADO 80225, OR RESTON, VIRGINIA 22092
A FOLDER DESCRIBING TOPOGRAPHIC MAPS AND SYMBOLS IS AVAILABLE ON REQUEST

JUL 25 1978
2500