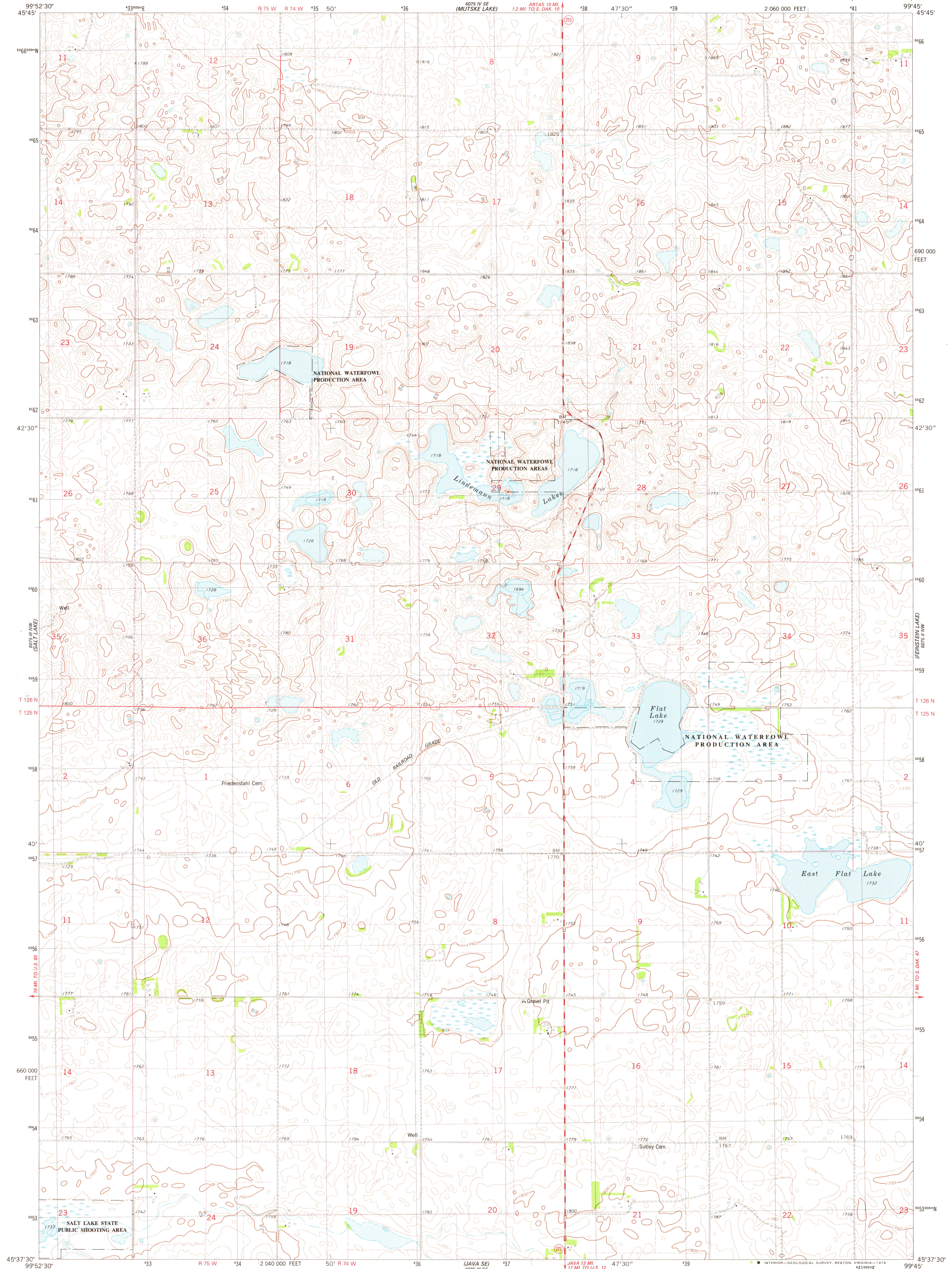


UNITED STATES
DEPARTMENT OF THE INTERIOR
GEOLOGICAL SURVEY



FLAT LAKE QUADRANGLE
SOUTH DAKOTA—CAMPBELL CO.
7.5 MINUTE SERIES (TOPOGRAPHIC)



Mapped, edited, and published by the Geological Survey

Control by USGS and NOS/NOAA


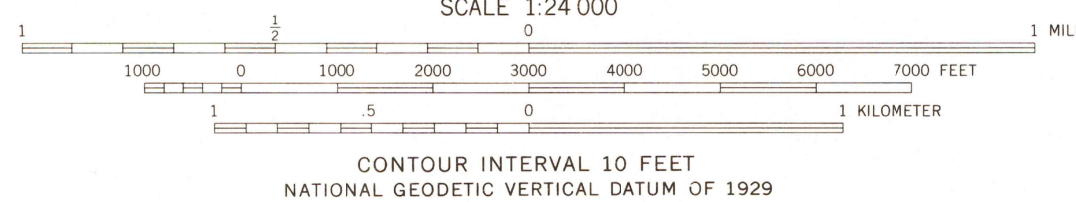
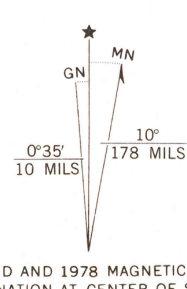
Topography by photogrammetric methods from aerial photographs taken 1973. Field checked 1974. Map edited 1978

Projection and 10,000-foot grid ticks: South Dakota coordinate system, north zone (Lambert conformal conic)

1000-meter Universal Transverse Mercator grid, zone 14

1927 North American datum

Fine red dashed lines indicate selected fence and field lines where generally visible on aerial photographs. This information is unchecked



THIS MAP COMPLIES WITH NATIONAL MAP ACCURACY STANDARDS
FOR SALE BY U.S. GEOLOGICAL SURVEY, DENVER, COLORADO 80225, OR RESTON, VIRGINIA 22092
A FOLDER DESCRIBING TOPOGRAPHIC MAPS AND SYMBOLS IS AVAILABLE ON REQUEST

USGS
Historical File
Topographic Division

FLAT LAKE, S. DAK.
N4537.5-W9945/7.5

1978

AMS 6075 III NE-SERIES V873

MAY 0 1 1979