

Produced by the United States Geological Survey 1983
Revision within and adjacent to National Forest System
lands by USDA Forest Service 1998

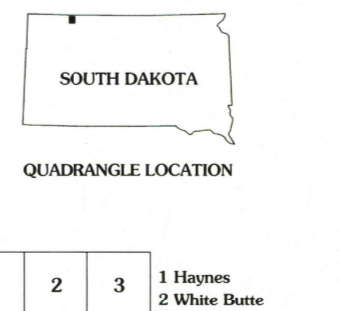
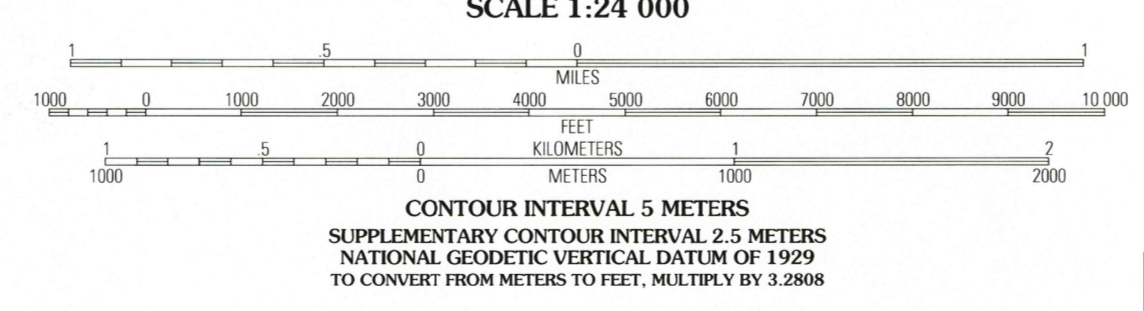

Topography compiled 1978. Planimetry derived from imagery taken 1993
and other sources. Public Land Survey System and survey control current
as of 1998.

North American Datum of 1927 (NAD 27). Projection and 10 000-foot ticks:
South Dakota coordinate system, north zone (Lambert conformal conic)
Blue 1000-meter Universal Transverse Mercator ticks, zone 13

North American Datum of 1983 (NAD 83) is shown by dashed corner ticks
The values of the shift between NAD 27 and NAD 83 for 7.5-minute
intersections are obtainable from National Geodetic Survey NADCON software

Non-National Forest System lands within the National Forest
Inholdings may exist in other National or State reservations

This map is not a legal land line or ownership document. Public lands are
subject to change and leasing, and may have access restrictions; check
with local offices. Obtain permission before entering private lands



1	2	3	1 Haynes
			2 White Butte
			3 Lemmon
			4 Haynes SW
			5 Summersville
			6 Bison NW
			7 Bison NE
			8 Meadow NW

HIGHWAYS AND ROADS

Interstate		Primary highway	
U. S.		Secondary highway	
State		Light-duty road	
County		Composition: Unspecified	
National Forest, suitable for passenger cars		Paved	
National Forest, suitable for high clearance vehicles		Gravel	
National Forest Trail		Dirt	
		Unimproved; 4 wheel drive	
		Trail	
		Gate; Barrier	

HAYNES SE, SD
1998
NIMA 5575 IV SE-SERIES V873

RECEIVED
JUL 3 1 2001
USGS/WWF
HISTORICAL MAP ARCHIVES

