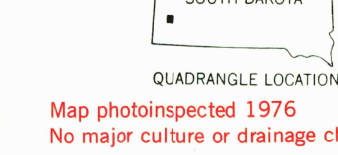
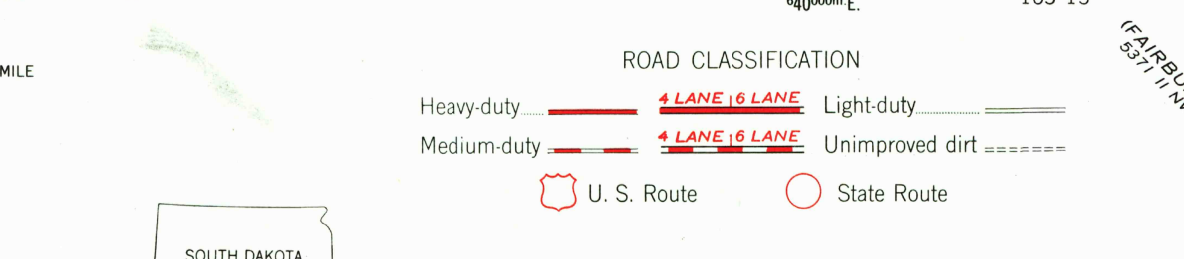

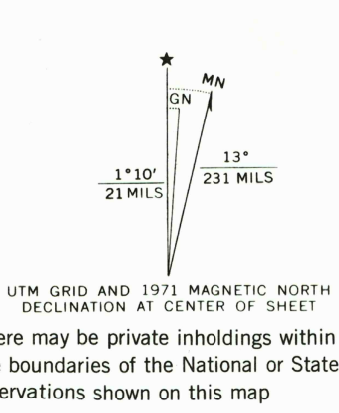


Mapped, edited, and published by the Geological Survey
Control by USGS and USC&GS
Topography from aerial photographs by multiplex methods
Aerial photographs taken 1952. Field check 1954
Polyconic projection. 1927 North American datum
10,000-foot grid based on South Dakota coordinate system,
south zone
Unchecked elevations are shown in brown
1000-meter Universal Transverse Mercator grid ticks,
zone 13, shown in blue
Revisions shown in purple compiled from aerial photographs
taken 1971. This information not field checked
To place on the predicted North American Datum 1983
move the projection lines 6 meters north and
42 meters east as shown by dashed corner ticks



THIS MAP COMPLIES WITH NATIONAL MAP ACCURACY STANDARDS
FOR SALE BY U. S. GEOLOGICAL SURVEY, DENVER, COLORADO 80225, OR RESTON, VIRGINIA 22092
A FOLDER DESCRIBING TOPOGRAPHIC MAPS AND SYMBOLS IS AVAILABLE ON REQUEST

Map photorevised 1976
No major culture or drainage changes observed

HAYWARD, S. DAK.
SE/4 MOUNT RUSHMORE 15' QUADRANGLE
43103-G3-TF-024
1954

PHOTOREVISED 1971
PHOTOINSPECTED 1976
DMA 5371 IV SE-SERIES V873

USGS NHD HISTORICAL MAP
SEP 22 1996
REC'D FILE COPY