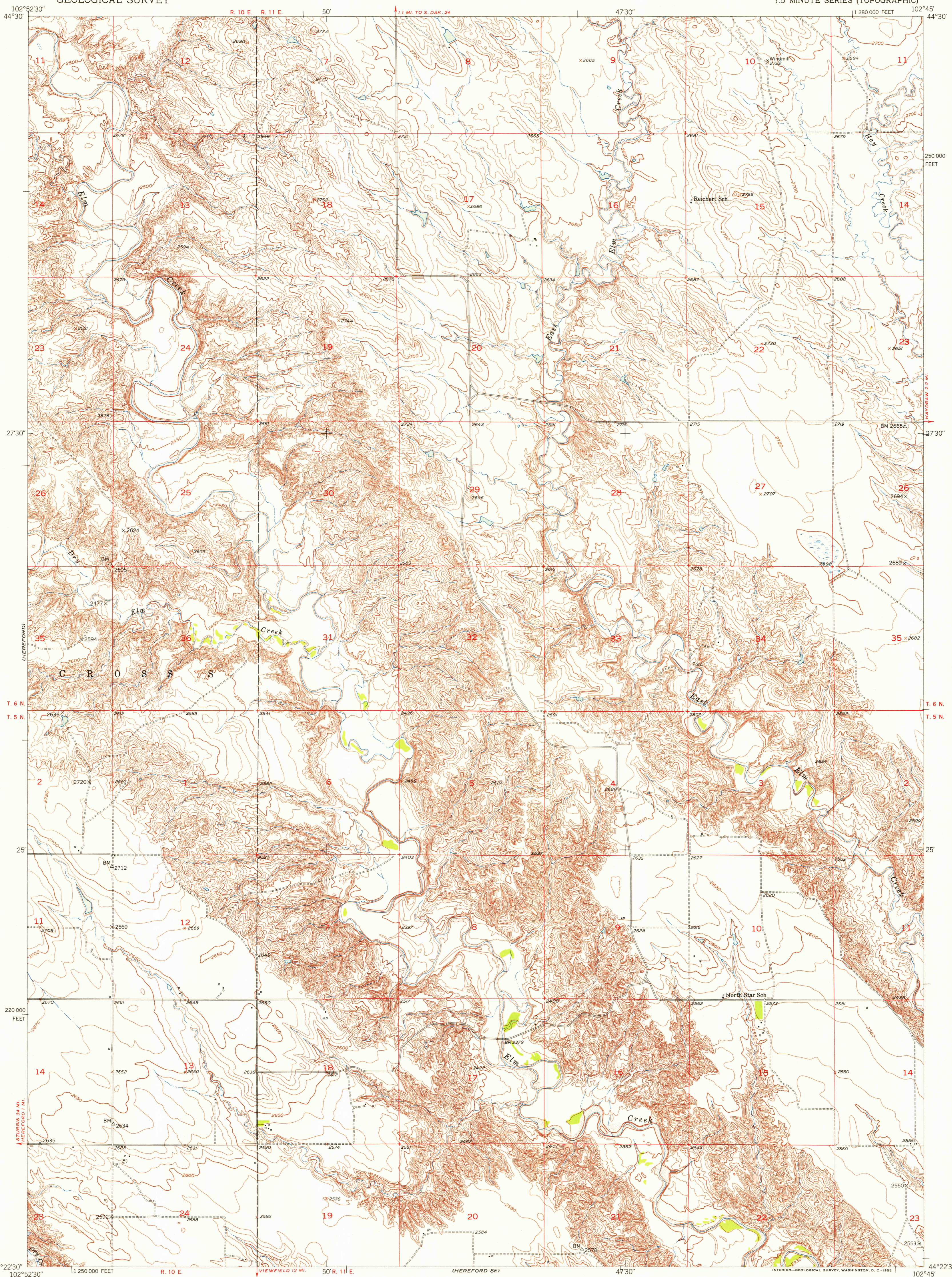


U.S.G.S.  
FILE COPY  
TOPOGRAPHIC DIVISION



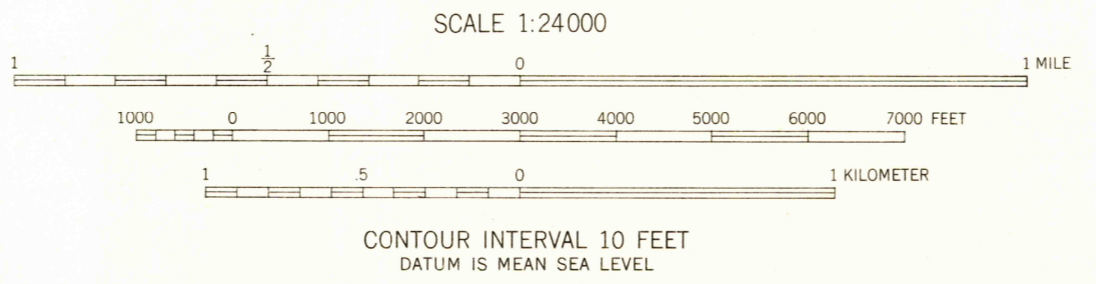
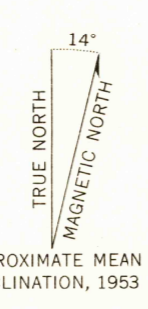
102°52'30"  
44°30'  
R. 10 E. R. 11 E. 50' 47'30" 102°45'  
44°30'

11 12 7 8 9 10 11  
14 13 18 17 16 15  
23 24 19 20 21 22  
26 25 30 29 28 27  
35 36 31 32 33 34 35  
2 1 6 5 4 3 2  
11 12 8 10 11  
14 13 18 17 15 14  
23 24 19 20 21 22 23


11 12 7 8 9 10 11  
14 13 18 17 16 15  
23 24 19 20 21 22  
26 25 30 29 28 27  
35 36 31 32 33 34 35  
2 1 6 5 4 3 2  
11 12 8 10 11  
14 13 18 17 15 14  
23 24 19 20 21 22 23

102°52'30"  
44°30'  
R. 10 E. R. 11 E. 50' 47'30" 102°45'  
44°30'

Mapped, edited, and published by the Geological Survey  
Control by USGS and USC&GS  
Topography from aerial photographs by multiplex methods  
Aerial photographs taken 1948. Field check 1953  
Polyconic projection. 1927 North American datum  
10,000-foot grid based on South Dakota coordinate system,  
north zone



CONTOUR INTERVAL 10 FEET  
DATUM IS MEAN SEA LEVEL



ROAD CLASSIFICATION

Heavy-duty	4 LANE 16 LANE	Light-duty
Medium-duty	4 LANE 16 LANE	Unimproved dirt
U. S. Route		State Route

HEREFORD NE, S. DAK.  
N4422.5-W10245/7.5

U.S.G.S.  
FILE COPY  
TOPOGRAPHIC DIVISION

THIS MAP COMPLIES WITH NATIONAL MAP ACCURACY STANDARDS  
FOR SALE BY U. S. GEOLOGICAL SURVEY, FEDERAL CENTER, DENVER, COLORADO OR WASHINGTON 25, D. C.  
A FOLDER DESCRIBING TOPOGRAPHIC MAPS AND SYMBOLS IS AVAILABLE ON REQUEST

1953

JAN 21 1955