

HIDDEN TIMBER SE QUADRANGLE
SOUTH DAKOTA-TODD CO.
7.5 MINUTE SERIES (TOPOGRAPHIC)



FEB 1 - 1963




PROVISIONAL MAP
Produced from original
manuscript drawings. Infor-
mation shown as of date of
field check. 3



INTERIOR—GEOLOGICAL SURVEY, RESTON, VIRGINIA—1982

ROAD LEGEND

Improved Road.....
Unimproved Road
Trail.....

 Interstate Route  U. S. Route  State Route

1	2	3	1 Hidden Timber
4		5	2 Hidden Timber NE
6	7	8	3 Keyapaha NW
			4 Littleburg
			5 Keyapaha
			6 Cornell Dam
			7 Sparks
			8 Nordens NW

ADJOINING 7.5' QUADRANGLE NAMES

HIDDEN TIMBER SE, SOUTH DAKOTA
PROVISIONAL EDITION 1982

43100-A3-TF-024