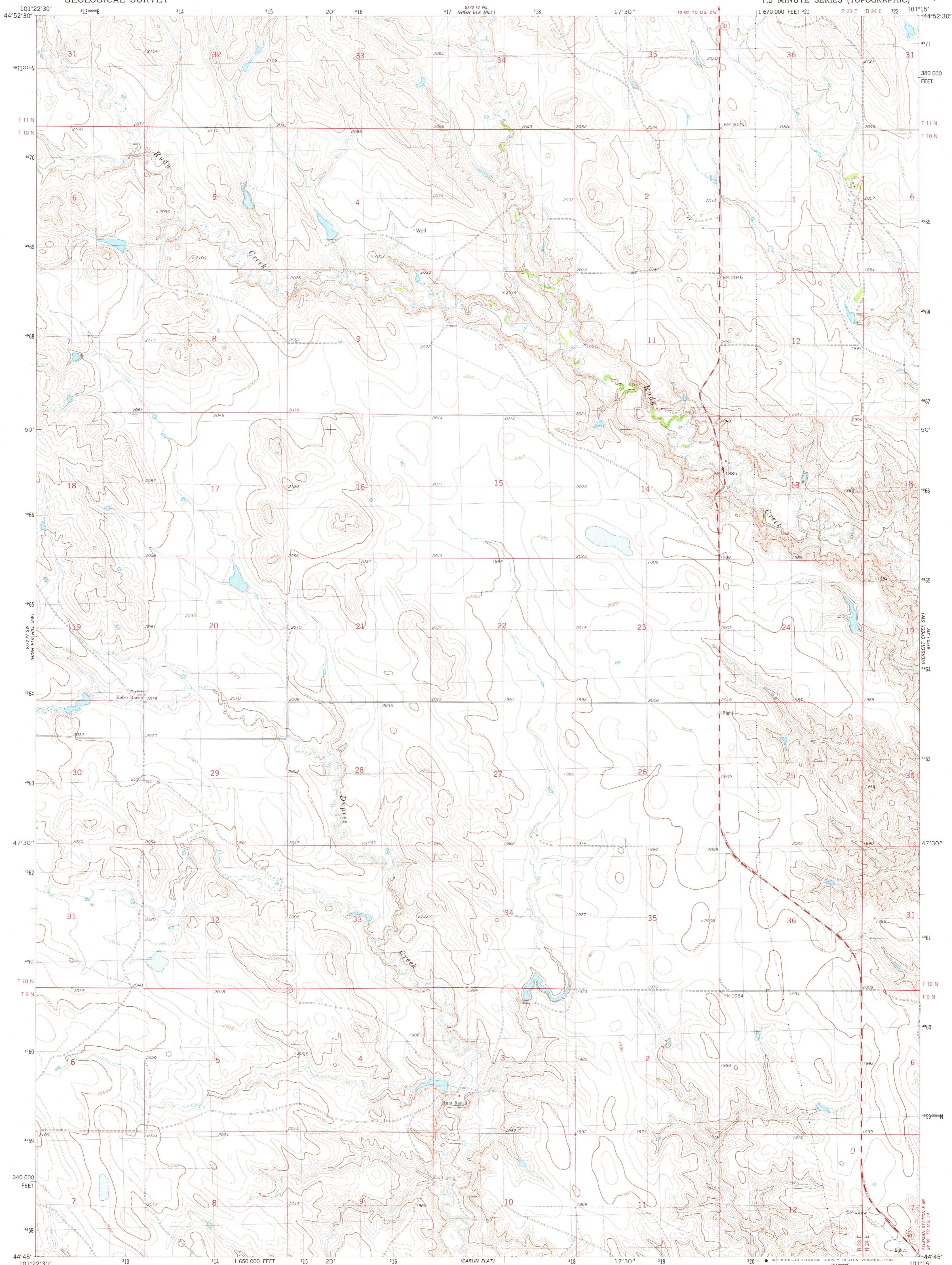


UNITED STATES
DEPARTMENT OF THE INTERIOR
GEOLOGICAL SURVEY

HIGH ELK HILL SE QUADRANGLE
SOUTH DAKOTA—ZIEBACH CO.
7.5 MINUTE SERIES (TOPOGRAPHIC)




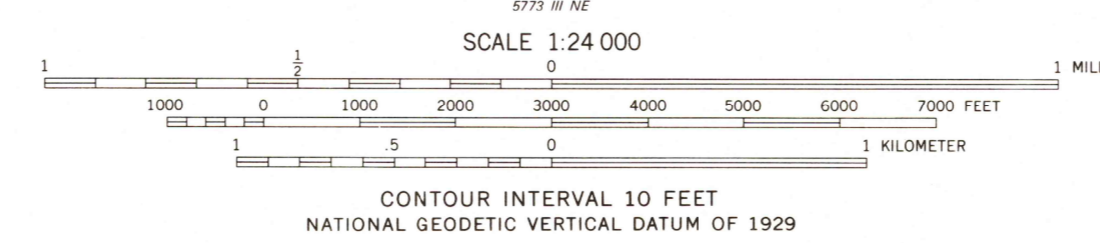
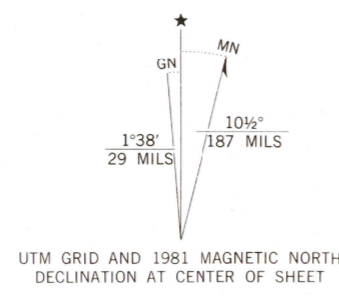
Mapped, edited, and published by the Geological Survey

Control by USGS and NOS/NOAA
Topography by photogrammetric methods from aerial photographs taken 1974. Field checked 1976. Map edited 1981

Projection and 10,000-foot grid ticks: South Dakota coordinate system, north zone (Lambert conformal conic)
1000-meter Universal Transverse Mercator grid, zone 14
1927 North American Datum
To place on the predicted North American Datum 1983 move the projection lines 6 meters north and 36 meters east as shown by dashed corner ticks

There may be private inholdings within the boundaries of the National or State reservations shown on this map
Entire area lies within the Cheyenne River Indian Reservation

Fine red dashed lines indicate selected fence and field lines where generally visible on aerial photographs. This information is unchecked



ROAD CLASSIFICATION

Primary highway, hard surface	Light-duty road, hard or improved surface
Secondary highway, hard surface	Unimproved road
○ Interstate Route	○ U. S. Route
	○ State Route

HIGH ELK HILL SE, S. DAK.
N4445-W10115/7.5

1981

DMA 5773 IV SE—SERIES V873

RETURN TO:
USGS AND HISTORICAL MAP ARCHIVES

APR 28 1982

220