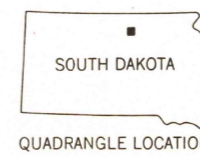
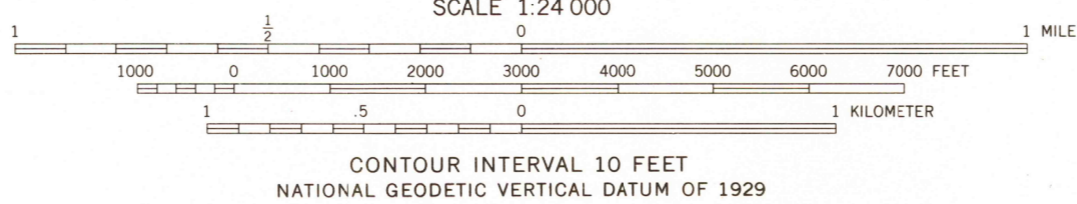
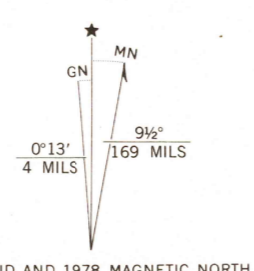


Mapped, edited, and published by the Geological Survey  
Control by USGS and NOS/NOAA  
Topography by photogrammetric methods from aerial photographs taken 1973. Field checked 1974. Map edited 1978  
Projection and 10,000-foot grid ticks: South Dakota coordinate system, north zone (Lambert conformal conic)  
1000-meter Universal Transverse Mercator grid, zone 14  
1927 North American datum  
Fine red dashed lines indicate selected fence and field lines where generally visible on aerial photographs  
This information is unchecked



- ROAD CLASSIFICATION
- Primary highway, hard surface
  - Secondary highway, hard surface
  - Interstate Route
  - U.S. Route
  - State Route
  - Light-duty road, hard or improved surface
  - Unimproved road
- USGS  
Historical File  
Topographic Division

THIS MAP COMPLIES WITH NATIONAL MAP ACCURACY STANDARDS  
FOR SALE BY U.S. GEOLOGICAL SURVEY, DENVER, COLORADO 80225, OR RESTON, VIRGINIA 22092  
A FOLDER DESCRIBING TOPOGRAPHIC MAPS AND SYMBOLS IS AVAILABLE ON REQUEST

HOSMER SE, S. DAK.  
N4530-W9915/7.5

JUN 28 1979

1978  
AMS 6175 III SE—SERIES V873

2800