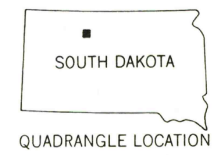
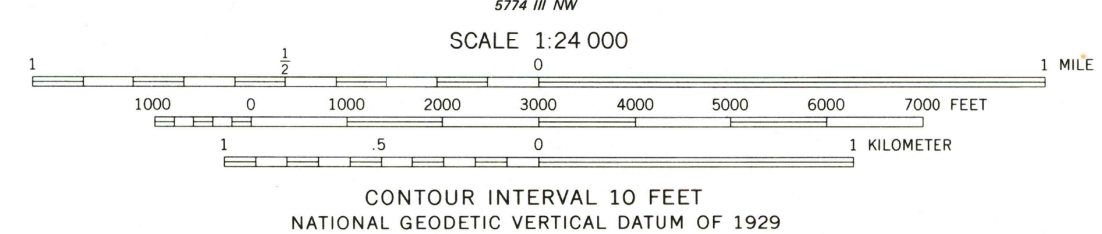
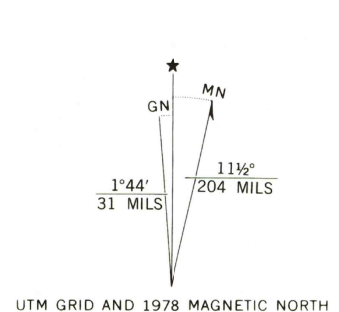


Mapped, edited, and published by the Geological Survey  
Control by USGS and NOS/NOAA  
Topography by photogrammetric methods from aerial photographs  
taken 1975. Field checked 1976. Map edited 1978  
Projection and 10,000-foot grid ticks: South Dakota coordinate  
system, north zone (Lambert conformal conic)  
1000-meter Universal Transverse Mercator grid, zone 14  
1927 North American datum  
Entire area lies within the Cheyenne River Indian Reservation  
Fine red dashed lines indicate selected fence and field lines where  
generally visible on aerial photographs. This information is unchecked



ROAD CLASSIFICATION  
Primary highway, hard surface ————  
Secondary highway, hard surface - - - - -  
Unimproved road ————  
Interstate Route ————  
U. S. Route ————  
State Route ————

USGS  
Historical File  
Topographic Division

ISABEL SW, S. DAK.  
N4515-W10122.5/7.5  
1978

MAR 24 1979

2800