

Mapped, edited, and published by the Geological Survey

Control by USGS and USC&GS

Topography from aerial photographs by multiplex methods


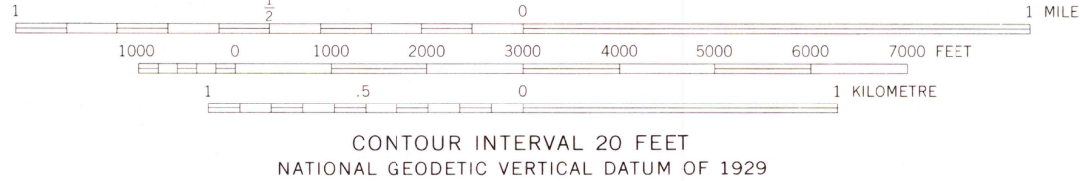
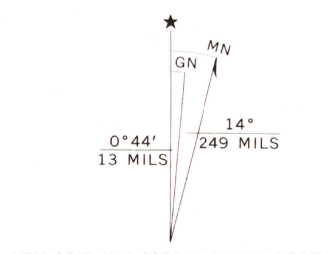
Aerial photographs taken 1953. Field check 1954

Polyconic projection. 1927 North American datum

10,000-foot grid based on South Dakota coordinate system, south zone

Dashed land lines indicate approximate locations

1000-metre Universal Transverse Mercator grid ticks, zone 13, shown in blue



ROAD CLASSIFICATION
Heavy-duty 4 LANE 6 LANE Light-duty
Medium-duty 4 LANE 6 LANE Unimproved dirt
U S Route State Route

JEWEL CAVE SW, S. DAK.
N4330-W10352.5/7.5

USGS
Historical File
Topographic Division

1954
AMS 5271 III SW-SERIES V873

NOV 0 2 1975

300