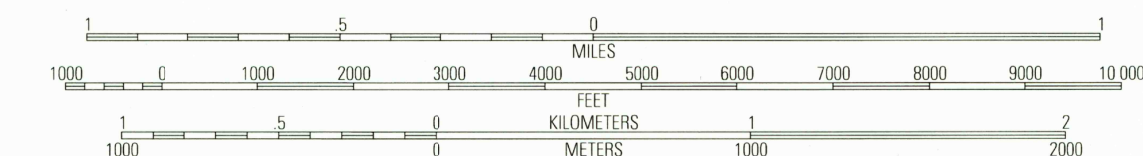
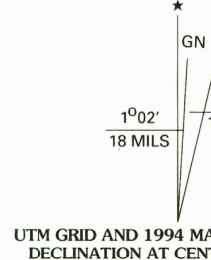


USGS AND HISTORICAL
MAP ARCHIVES
OCT 16 1996
REC'D FILE COPY




Produced by the U.S. Geological Survey
Revised by the U.S. Forest Service

Areas outside the National Forest System lands may not have been revised.
Control by USGS and USC&GS
Compiled from aerial photographs taken 1964. Revised from aerial photographs taken 1991. Partial field check by U.S. Forest Service 1993.
North American Datum of 1927 (NAD 27). Projection and 10,000-foot ticks: South Dakota coordinate system, north zone (Lambert conformal conic). Blue 1000-meter Universal Transverse Mercator ticks, zone 13.
North American Datum of 1983 (NAD 83) is shown by dashed corner ticks. The values of the shift between NAD 27 and NAD 83 for 7.5-minute intersections are obtainable from National Geodetic Survey NADCON software.
Non-National Forest System lands within the National Forest boundaries may exist in other National or State reservations.
This map is not a legal land line or ownership document. Public lands are subject to change and leasing, and may have access restrictions; check with local offices. Obtain permission before entering private lands.



CONTOUR INTERVAL 20 FEET
NATIONAL GEODETIC VERTICAL DATUM OF 1929
TO CONVERT FEET TO METERS MULTIPLY BY 0.3048



QUADRANGLE LOCATION

1	2	3	1 Table Mt
			2 Ladner NE
			3 Eaglesnest Butte
4		5	4 Ladner
			5 Ludlow
			6 Lahti Butte
			7 McKenzie Butte
6	7	8	8 Hay Creek

ADJOINING 7.5 QUADRANGLES

- INTERSTATE 4
- U. S. 165
- State 16
- County 16
- National Forest, suitable for passenger cars 165
- National Forest, suitable for high clearance vehicles 165
- National Forest Trail 384
- Primary highway 165
- Secondary highway 165
- Light-duty road 165
- Paved 165
- Gravel 165
- Dirt 165
- Composition unspecified 165
- Unimproved; 4 wheel drive 165
- Trail 165
- Gate 165

LADNER SE, S. DAK.
45103-GS-TF-024
1993
DMA 5275 1 SE - SERIES W873

THIS MAP COMPLIES WITH NATIONAL MAP ACCURACY STANDARDS
FOR SALE BY U.S. GEOLOGICAL SURVEY
DENVER, COLORADO 80225
A FOLDER DESCRIBING TOPOGRAPHIC MAPS AND SYMBOLS IS AVAILABLE ON REQUEST