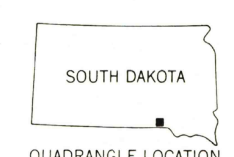
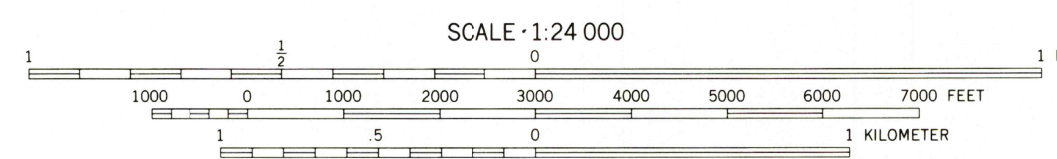
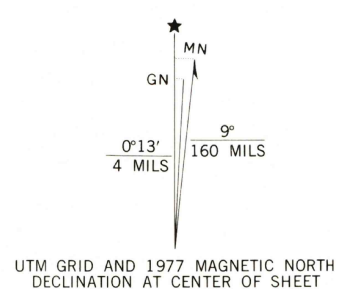




6270 II SW
(LAKE ANDES)



Produced and published by the Geological Survey
in cooperation with the Bureau of Indian Affairs
Orthophotograph prepared from 1:80,000-scale
aerial photograph taken June 2, 1977
Projection and 10,000-foot grid ticks: South Dakota
coordinate system, south zone (Lambert conformal conic)
1000-meter Universal Transverse Mercator grid,
zone 14, 1927 North American datum
Photomimagery rectified by optical scanning
which may produce double or mismatched images;
use the mean of image positions for map point



PRINCIPAL NUMBERED HIGHWAYS
○ Interstate Route ○ U. S. Route ○ State Route

This quadrangle area also covered by
1:24,000-scale topographic map

LAKE ANDES SW, S. DAK.
N4300-W9837.5/7.5

USGS
Historical File
Topographic Division

1977
AMS 6270 II SW-SERIES V073

JUN 26 1979

THIS MAP COMPLIES WITH NATIONAL MAP ACCURACY STANDARDS
FOR SALE BY U.S. GEOLOGICAL SURVEY, DENVER, COLORADO 80225. OR RESTON, VIRGINIA 22092

1000