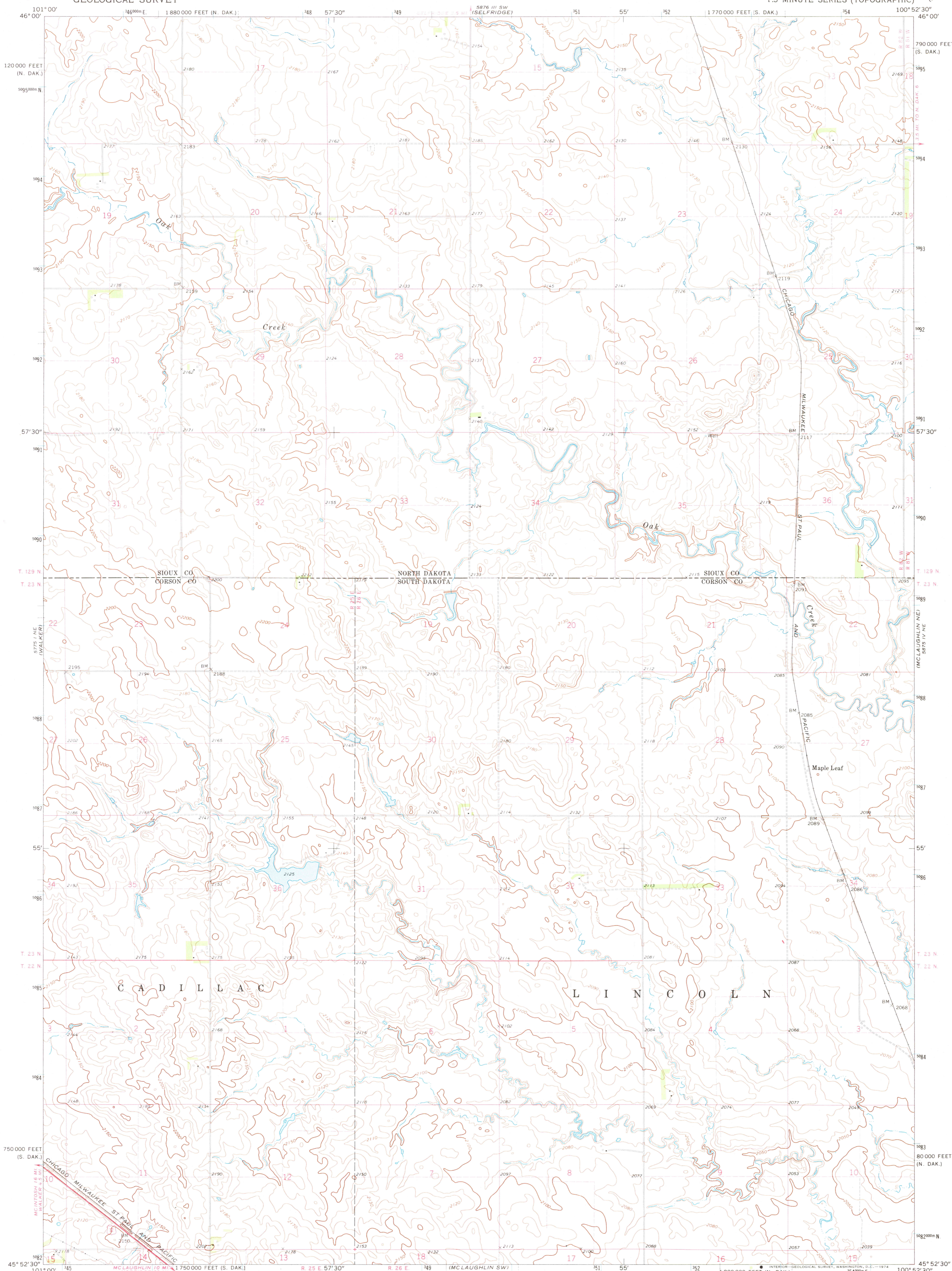
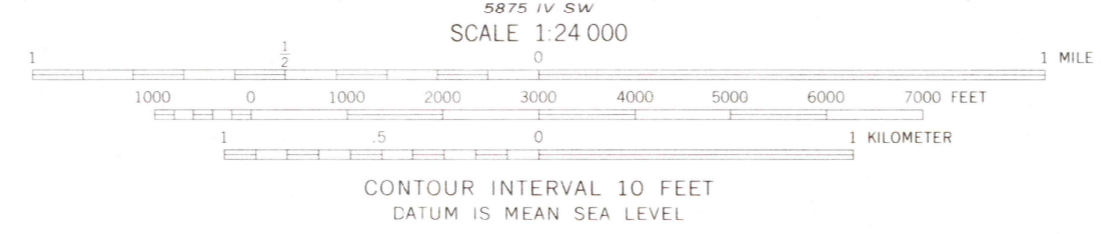


UNITED STATES
DEPARTMENT OF THE INTERIOR
GEOLOGICAL SURVEY

MAPLE LEAF QUADRANGLE
SOUTH DAKOTA-NORTH DAKOTA
7.5 MINUTE SERIES (TOPOGRAPHIC)

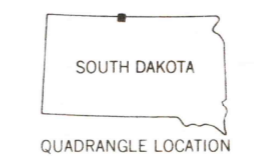


Mapped, edited, and published by the Geological Survey as part of the Department of the Interior program for the development of the Missouri River Basin Control by USGS and USC&GS
Topography by photogrammetric methods from aerial photographs taken 1970. Field checked 1971
Polyconic projection. 1927 North American datum 10,000-foot grids based on South Dakota coordinate system, north zone and North Dakota coordinate system, south zone 1000-meter Universal Transverse Mercator grid ticks, zone 14, shown in blue
Entire area lies within the Standing Rock Indian Reservation
Fine red dashed lines indicate selected fence and field lines where generally visible on aerial photographs. This information is unchecked



ROAD CLASSIFICATION

| | |
|---------------------------------|---|
| Primary highway, hard surface | Light-duty road, hard or improved surface |
| Secondary highway, hard surface | Unimproved road |
| Interstate Route | U. S. Route |
| | State Route |



MAPLE LEAF, S. DAK.-N. DAK.
N4552.5-W10052.5/7.5
1971
AMS 5875 IV NW-SERIES V873

USGS
HISTORICAL FILE
TOPOGRAPHIC DIVISION

2930