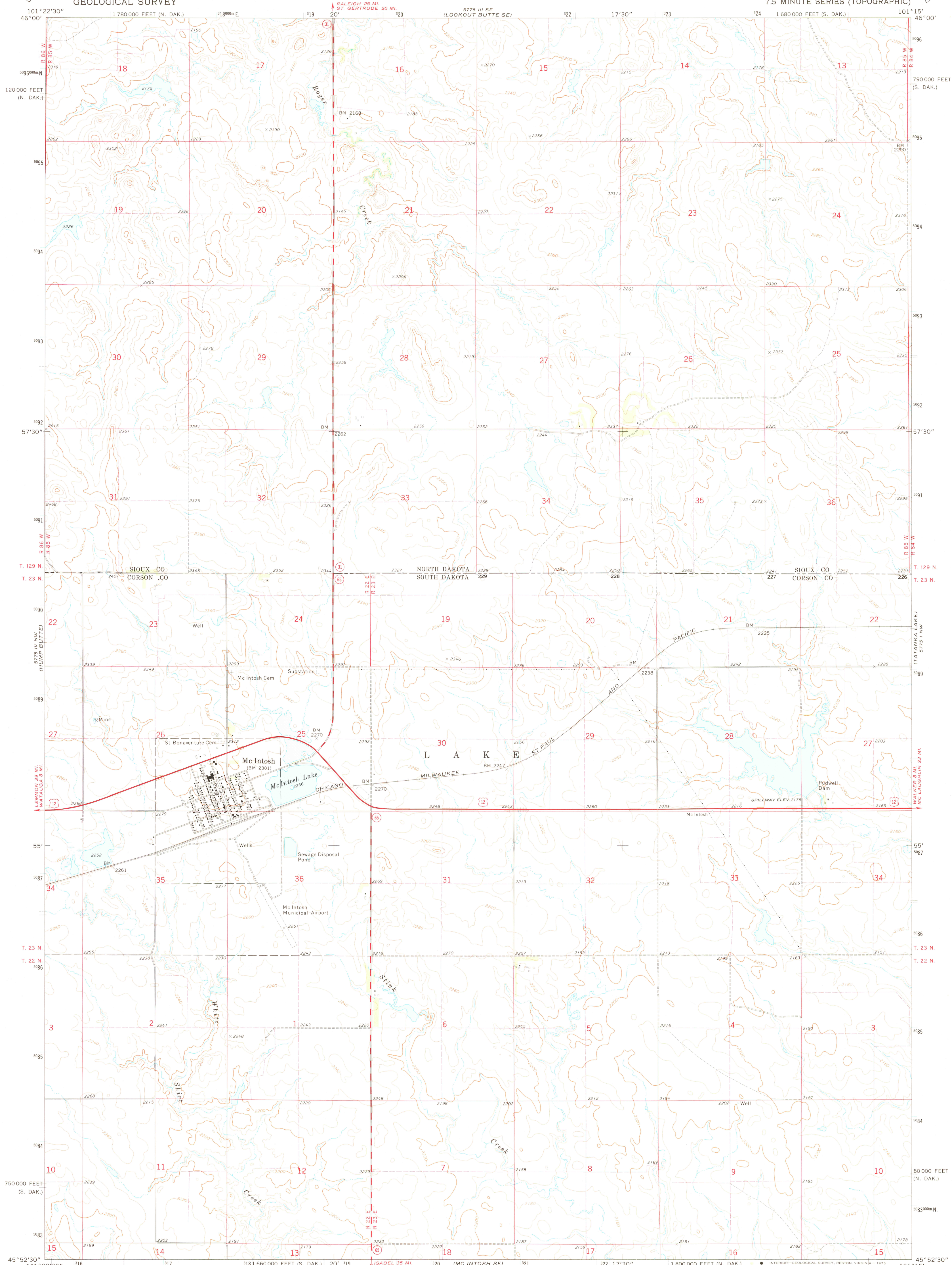


UNITED STATES
DEPARTMENT OF THE INTERIOR
GEOLOGICAL SURVEY

MC INTOSH QUADRANGLE
SOUTH DAKOTA—NORTH DAKOTA
7.5 MINUTE SERIES (TOPOGRAPHIC)

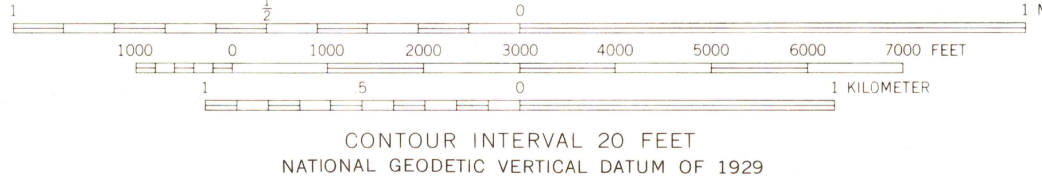
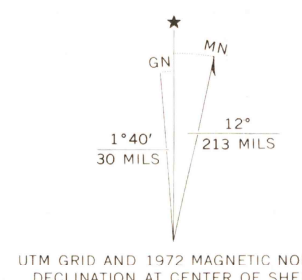


Mapped, edited, and published by the Geological Survey

Control by USGS and USC&GS

Topography by photogrammetric methods from aerial
photographs taken 1972. Field checked 1972

Projection: South Dakota coordinate system, north zone
(Lambert conformal conic)
10,000-foot grid ticks based on South Dakota coordinate
system, north zone and North Dakota coordinate system, south zone
1000-meter Universal Transverse Mercator grid ticks,
zone 14, shown in blue. 1927 North American datum
Entire area lies within the Standing Rock Indian Reservation
Fine red dashed lines indicate selected fence and field lines where
generally visible on aerial photographs. This information is uncheckd



USGS
Historical File
Topographic Division

MC INTOSH, S. DAK.—N. DAK.
N4552.5—W10115/7.5

1972
AMS 5775 IV NE—SERIES V873

APR 4 1975

2100