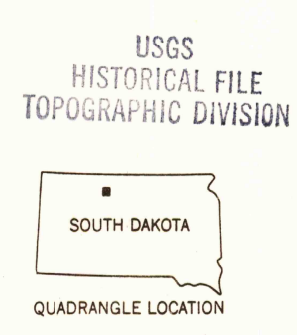
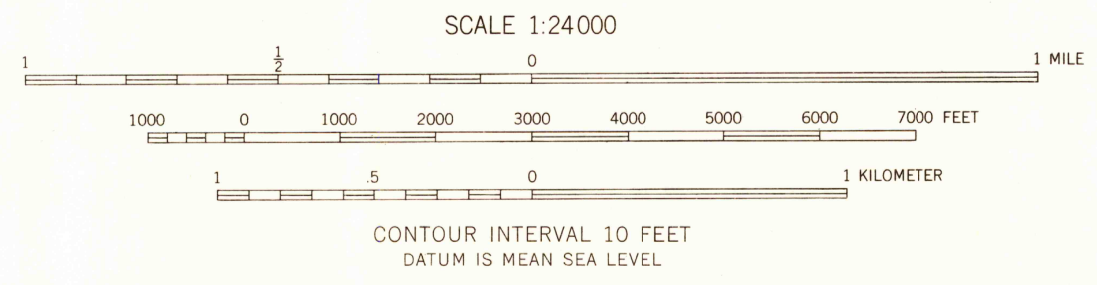
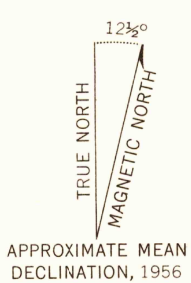


U.S.G.S.
FILE COPY
TOPOGRAPHIC DIVISION

U.S.G.S.
FILE COPY
TOPOGRAPHIC DIVISION

Mapped, edited, and published by the Geological Survey as part of the Department of the Interior program for the development of the Missouri River Basin. Control by USGS and USC&GS. Topography from aerial photographs by multiplex methods. Aerial photographs taken 1950. Field check 1956. Polyconic projection. 1927 North American datum. 10,000-foot grid based on South Dakota coordinate system north zone. 1000-meter Universal Transverse Mercator grid ticks, zone 14, shown in blue.



ROAD CLASSIFICATION
Light-duty ————— Unimproved dirt - - - - -

MISCOL NE, S. DAK.
N 4537.5—W 10100/7.5
1956

THIS MAP COMPLIES WITH NATIONAL MAP ACCURACY STANDARDS FOR SALE BY U. S. GEOLOGICAL SURVEY, DENVER 2, COLORADO OR WASHINGTON 25, D. C. A FOLDER DESCRIBING TOPOGRAPHIC MAPS AND SYMBOLS IS AVAILABLE ON REQUEST