

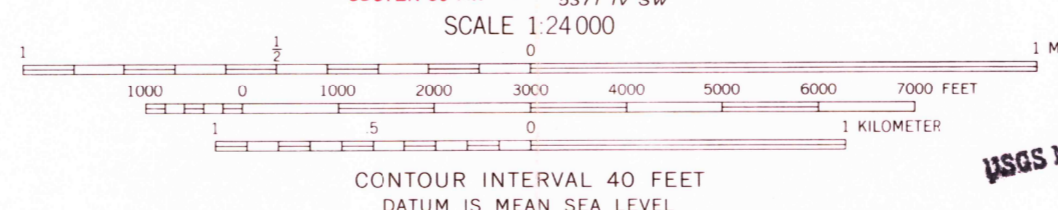
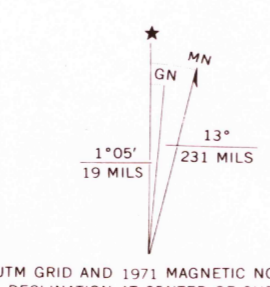
103°30' 103°27'30" 103°25' 103°22'30" 103°20' 103°17'30" 103°15' 103°12'30" 103°10' 103°07'30" 103°05' 103°02'30" 103°00'

UNITED STATES  
DEPARTMENT OF THE INTERIOR  
GEOLOGICAL SURVEY


MOUNT RUSHMORE QUADRANGLE  
SOUTH DAKOTA—PENNINGTON CO.  
7.5 MINUTE SERIES (TOPOGRAPHIC)  
NW 4 MOUNT RUSHMORE 15' QUADRANGLE



Mapped, edited, and published by the Geological Survey  
Control by USGS and USC&GS  
Topography from aerial photographs by multiplex methods  
Aerial photographs taken 1952. Field check 1954  
Polyconic projection. 1927 North American datum  
10,000-foot grid based on South Dakota coordinate system, south zone  
1000-meter Universal Transverse Mercator grid ticks,  
zone 13, shown in blue  
Revisions shown in purple compiled from aerial photographs  
taken 1971. This information not field checked



RETURN TO:  
USGS AND HISTORICAL MAP ARCHIVES



ROAD CLASSIFICATION

Heavy duty	Light duty
Medium duty	Unimproved dirt
U.S. Route	State Route

MOUNT RUSHMORE, S. DAK.  
NW 4 MOUNT RUSHMORE 15' QUADRANGLE  
N4352.5—W10322.5/7.5

THIS MAP COMPLIES WITH NATIONAL MAP ACCURACY STANDARDS  
FOR SALE BY U. S. GEOLOGICAL SURVEY, DENVER, COLORADO 80225, OR RESTON, VIRGINIA 22092  
A FOLDER DESCRIBING TOPOGRAPHIC MAPS AND SYMBOLS IS AVAILABLE ON REQUEST

1954  
PHOTOREVISED 1971  
AMS 5371 IV NW—SERIES V873