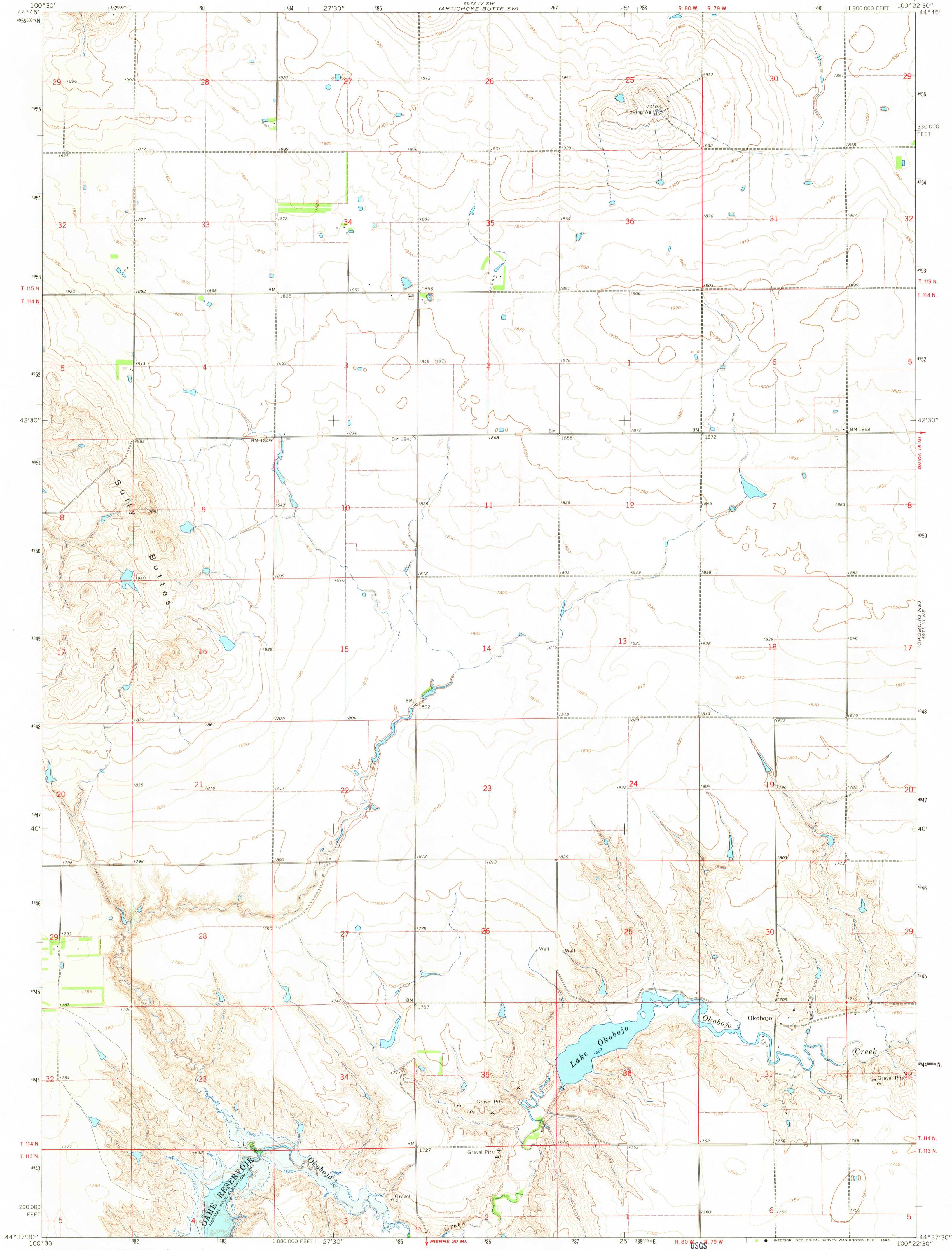
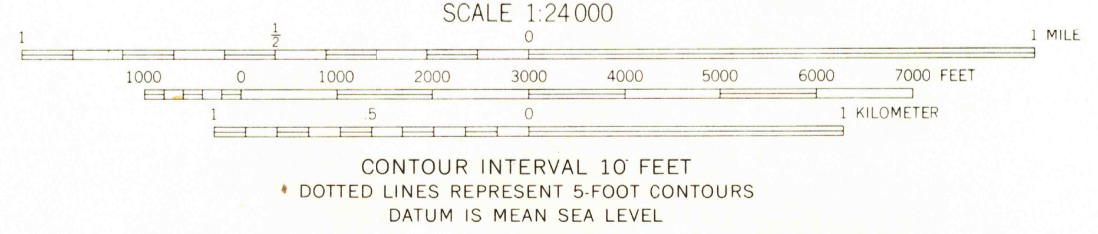
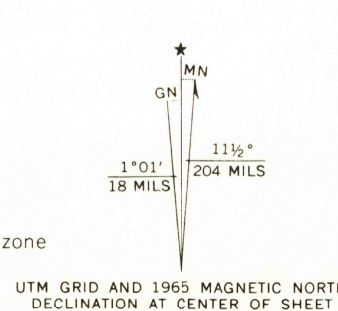


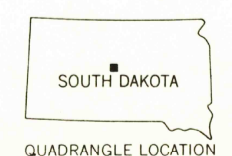
5973 11 NW  
ARTICHOKE BUTTE



Mapped, edited, and published by the Geological Survey as part of the Department of the Interior program for the development of the Missouri River Basin Control by USGS and USC&GS  
Topography by photogrammetric methods from aerial photographs taken 1962. Field checked 1965  
Polyconic projection. 1927 North American datum 10,000-foot grid based on South Dakota coordinate system, north zone 1000 meter Universal Transverse Mercator grid ticks, zone 14, shown in blue  
Area covered by dashed light blue pattern is subject to controlled inundation  
Fine red dashed lines indicate selected fence and field lines where generally visible on aerial photographs. This information is unchecked



USGS  
HISTORICAL FILE  
TOPOGRAPHIC DIVISION



ROAD CLASSIFICATION  
Light duty ————— Unimproved dirt

OKOBOJO, S. DAK.  
N4437.5—W10022.5/7.5

U.S.G.S.  
FILE COPY  
TOPOGRAPHIC DIVISION

1965  
AMS 5973 111 NW—SERIES V873

2600