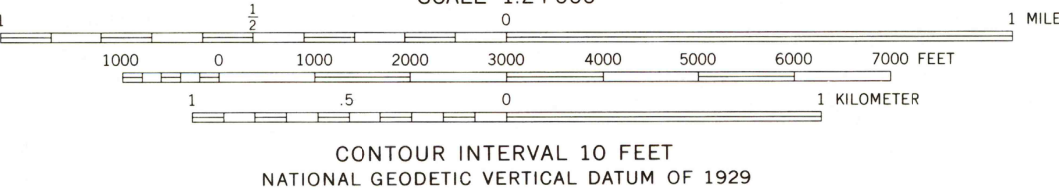
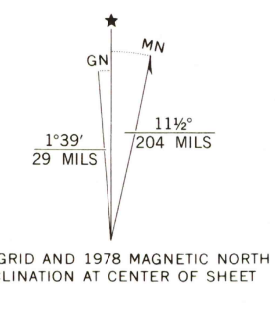
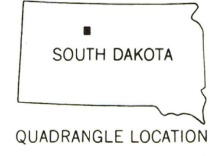


Mapped, edited, and published by the Geological Survey

Control by USGS and NOS/NOAA  
Topography by photogrammetric methods from aerial photographs taken 1975. Field checked 1976. Map edited 1978  
Projection and 10,000-foot grid ticks: South Dakota coordinate system, north zone (Lambert conformal conic)  
1000-meter Universal Transverse Mercator grid, zone 14  
1927 North American datum  
Entire area lies within the Cheyenne River Indian Reservation  
Fine red dashed lines indicate selected fence and field lines where generally visible on aerial photographs. This information is uncheckd



CONTOUR INTERVAL 10 FEET  
NATIONAL GEODETIC VERTICAL DATUM OF 1929



ROAD CLASSIFICATION

Primary highway, hard surface	Light-duty road, hard or improved surface
Secondary highway, hard surface	Unimproved road
Interstate Route	U. S. Route
	State Route

USGS  
Historical File  
Topographic Division  
PEACH LAKE, S. DAK.  
N4515-W10115/7.5  
1978

AMS 5774 IV SE—SERIES V873

MAR 24 1979

2800