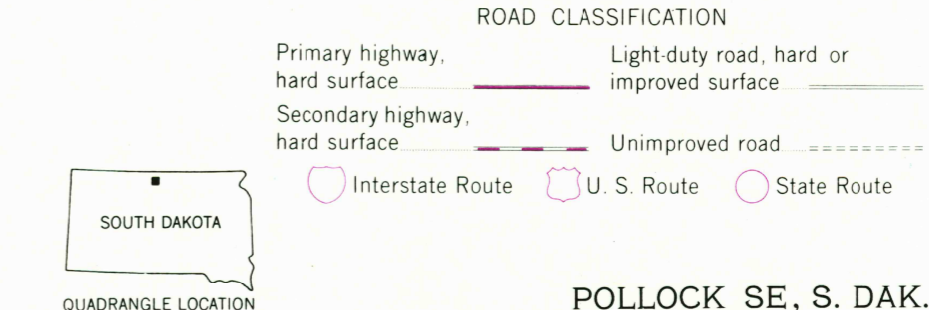
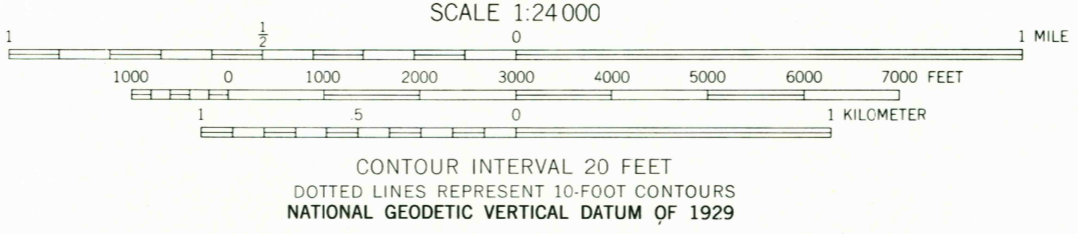
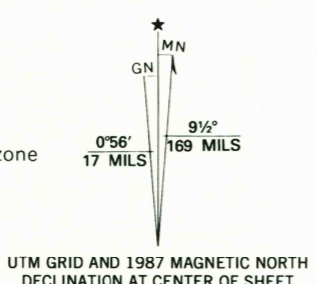


Mapped, edited, and published by the Geological Survey  
Control by USGS, NOS/NOAA, and U. S. Bureau of Reclamation  
Topography by photogrammetric methods from aerial  
photographs taken 1964. Field checked 1965  
Polyconic projection. 1927 North American datum  
10,000-foot grid based on South Dakota coordinate system, north zone  
1000-meter Universal Transverse Mercator grid ticks,  
zone 14, shown in blue  
Areas covered by dashed light-blue pattern  
are subject to controlled inundation  
To place on the predicted North American Datum 1983,  
move the projection lines 6 meters north and  
34 meters east as shown by dashed corner ticks  
There may be private inholdings within the boundaries of  
the National or State reservations shown on this map



POLLOCK SE, S. DAK.  
45100-G3-TF-024

THIS MAP COMPLIES WITH NATIONAL MAP ACCURACY STANDARDS  
FOR SALE BY U. S. GEOLOGICAL SURVEY, DENVER, COLORADO 80225, OR RESTON, VIRGINIA 22092  
A FOLDER DESCRIBING TOPOGRAPHIC MAPS AND SYMBOLS IS AVAILABLE ON REQUEST

Revisions shown in purple compiled from aerial  
photographs taken 1964 and other sources  
This information not field checked. Map edited 1987  
1965  
PHOTOREVISED 1987  
DMA 5975 IV SE-SERIES V873

USGS HISTORICAL MAP  
JUN 09 1988  
REG'D FILE COPY