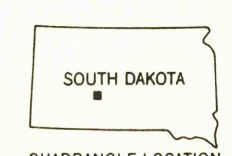
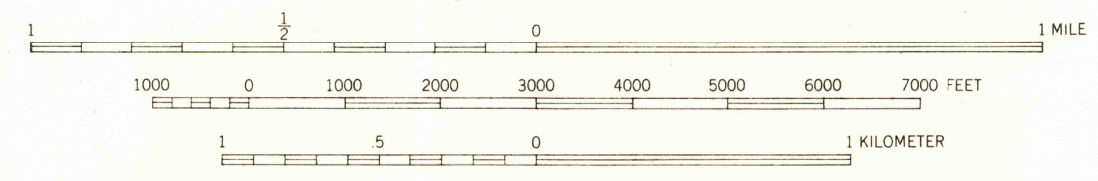
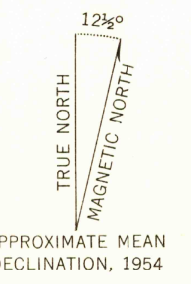




U.S.G.S.
FILE COPY
TOPOGRAPHIC DIVISION

U.S.G.S.
FILE COPY
TOPOGRAPHIC DIVISION

Maped, edited, and published by the Geological Survey as part of the Department of the Interior program for the development of the Missouri River Basin Control by USGS and USC&GS
Topography from aerial photographs by multiplex methods Aerial photographs taken 1948. Field check 1954
Polyconic projection. 1927 North American datum 10,000-foot grid based on South Dakota coordinate system, south zone



ROAD CLASSIFICATION

Heavy-duty	Light-duty
Medium-duty	Unimproved dirt

U.S. Route (red line with shield)
State Route (red line with circle)

USGS
HISTORICAL FILE
TOPOGRAPHIC DIVISION

POWELL, S. DAK.
N 4400—W 10122.5/7.5
1954