
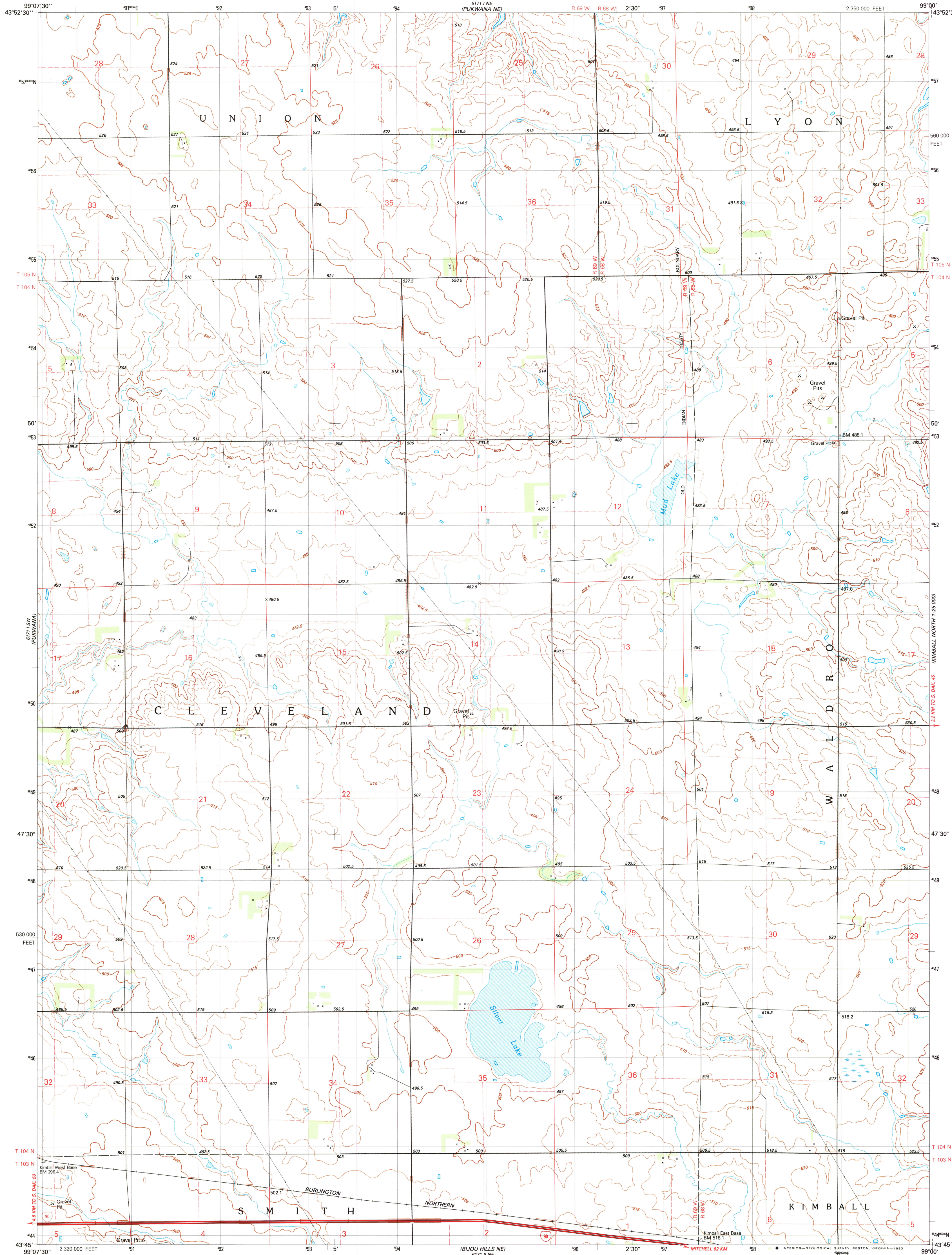


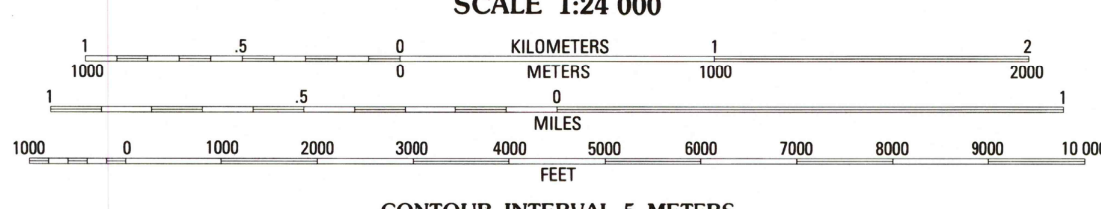
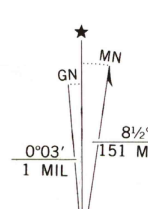
(LYONVILLE T-25 000)



Feet	Meters
1	3048
2	6096
3	9144
4	12192
5	15240
6	18288
7	21288
8	24288
9	27288
10	30288

To convert feet to meters
multiply by 3.048
To convert meters to feet
multiply by 3.2808

Produced by the United States Geological Survey
Control by USGS and NOS/NOAA
Topography by photogrammetric methods from aerial photographs taken 1979. Field checked 1980. Map edited 1983
Projection and 1000-meter grid, zone 14, Universal Transverse Mercator
10,000-foot grid ticks: South Dakota coordinate system, south zone
1927 North American Datum
To place on the predicted North American Datum 1983, move the projection lines 6 meters north and 32 meters east as shown by dashed corner ticks
Fine red dashed lines indicate selected fence and field lines where generally visible on aerial photographs. This information is unchecked



CONTOUR INTERVAL 5 METERS
SUPPLEMENTARY CONTOUR INTERVAL 2.5 METERS
NATIONAL GEODETIC DATUM OF 1959
CONTROL ELEVATIONS SHOWN TO THE NEAREST 0.1 METER
OTHER ELEVATIONS SHOWN TO THE NEAREST 0.5 METER



ROAD CLASSIFICATION

Primary highway, hard surface	Light-duty road, hard or improved surface
Secondary highway, hard surface	Unimproved road
Interstate Route	U. S. Route
	State Route

THIS MAP COMPLIES WITH NATIONAL MAP ACCURACY STANDARDS
FOR SALE BY U. S. GEOLOGICAL SURVEY, DENVER, COLORADO 80225, OR RESTON, VIRGINIA 22092
A FOLDER DESCRIBING TOPOGRAPHIC MAPS AND SYMBOLS IS AVAILABLE ON REQUEST

PUKWANA SE, S. DAK.
SE-4 PUKWANA 15' QUADRANGLE
N4345-W9900.7.5
1983
DMA 6171 I SE-SERIES V873

RETURN TO:
USGS AND HISTORICAL MAP ARCHIVES

442364