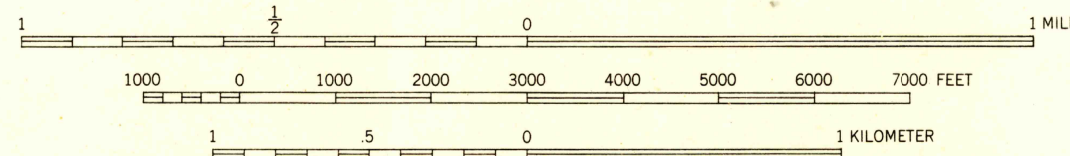
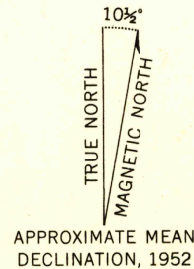


Mapped, edited, and published by the Geological Survey
as part of the Department of the Interior program
for the development of the Missouri River Basin

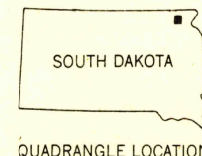
Control by USGS and USC&GS

Culture and drainage in part compiled from aerial photographs
taken 1951. Topography by plane-table surveys 1952

Polyconic projection. 1927 North American datum
10,000-foot grid based on South Dakota coordinate system,
north zone



CONTOUR INTERVAL 5 FEET
DATUM IS MEAN SEA LEVEL



USGS
HISTORICAL FILE
TOPOGRAPHIC DIVISION

PUTNEY, S. DAK.
N4530-W9807.5/7.5

1952

THIS MAP COMPLIES WITH NATIONAL MAP ACCURACY STANDARDS
FOR SALE BY U. S. GEOLOGICAL SURVEY, FEDERAL CENTER, DENVER, COLORADO OR WASHINGTON 25, D. C.
A FOLDER DESCRIBING TOPOGRAPHIC MAPS AND SYMBOLS IS AVAILABLE ON REQUEST

FILE COPY
Available for loan

FILE COPY
Available for loan

MAY 25 1954