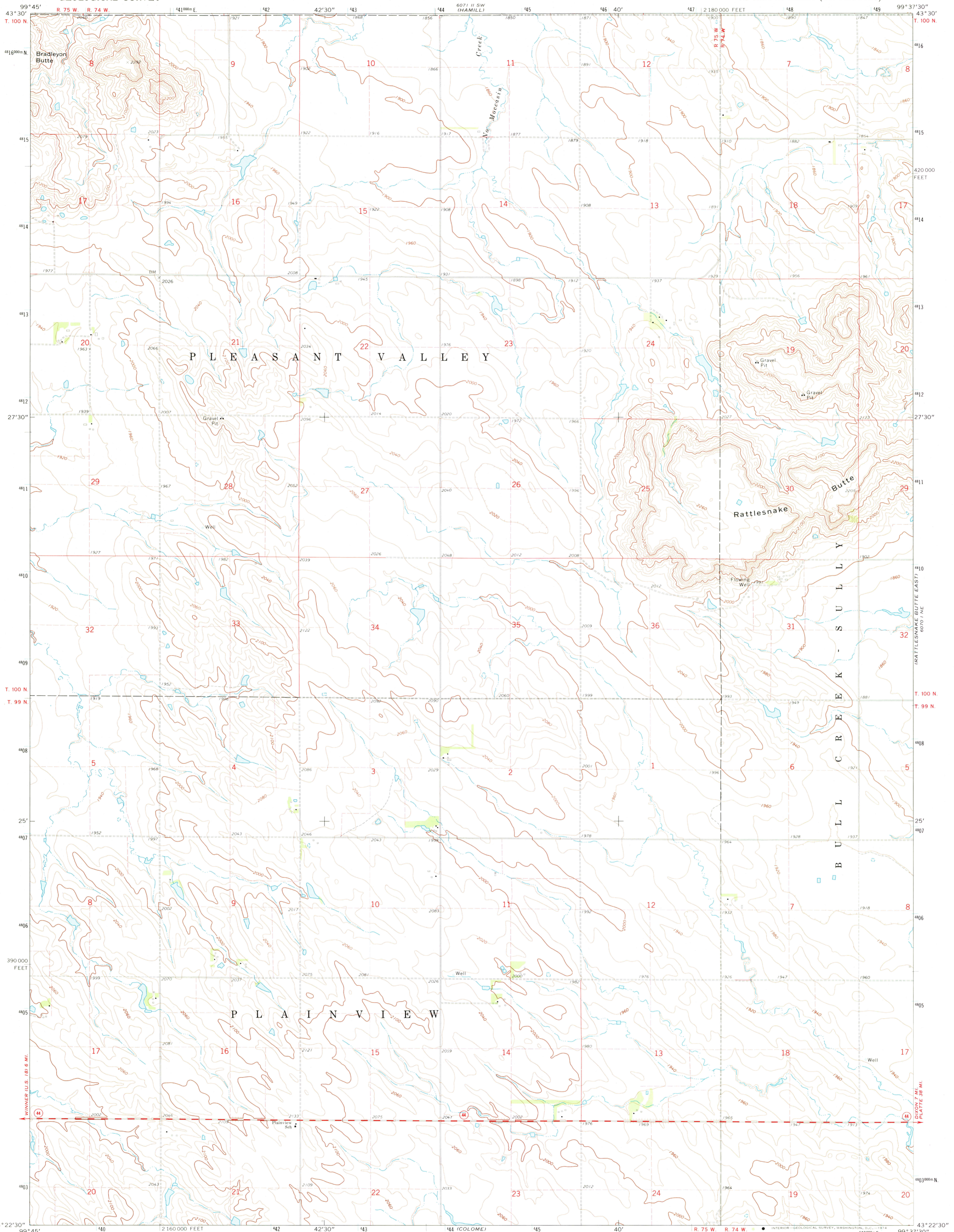


6071 SW  
HAMILL SE



Mapped, edited, and published by the Geological Survey

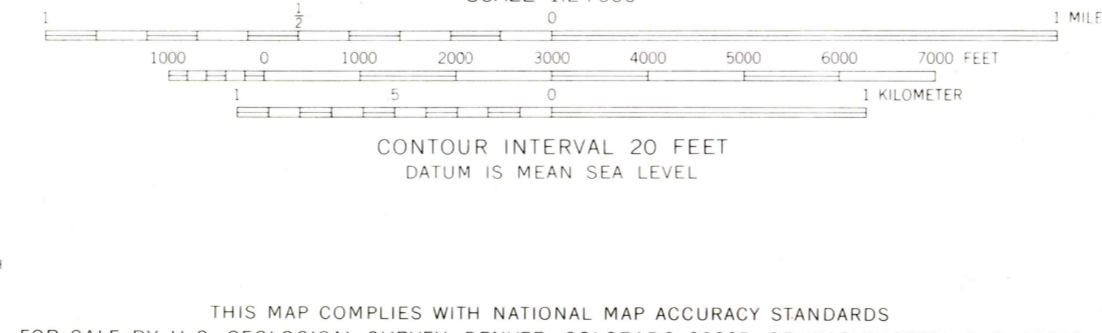
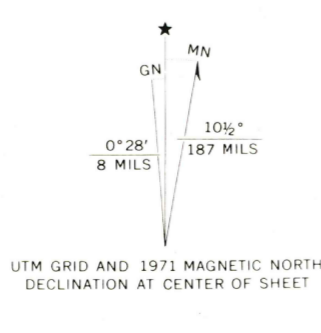
Control by USGS and USC&GS

Topography by photogrammetric methods from aerial photographs taken 1970. Field checked 1971

Projection and 10,000-foot grid ticks: South Dakota coordinate system, south zone (Lambert conformal conic), zone 14, shown in blue. 1927 North American datum

Entire area lies within the Rosebud Indian Reservation

Fine red dashed lines indicate selected fence and field lines where generally visible on aerial photographs. This information is unchecked



ROAD CLASSIFICATION

Primary highway, hard surface	Light-duty road, hard or improved surface
Secondary highway, hard surface	Unimproved road
Interstate Route	U.S. Route
	State Route

RATTLESNAKE BUTTE WEST, S. DAK.  
N4322.5—W9937.5/7.5

1971  
AMS 6070 1 NW—SERIES V873

USGS  
Historical File  
Topographic Division

JUN 05 1974

3020