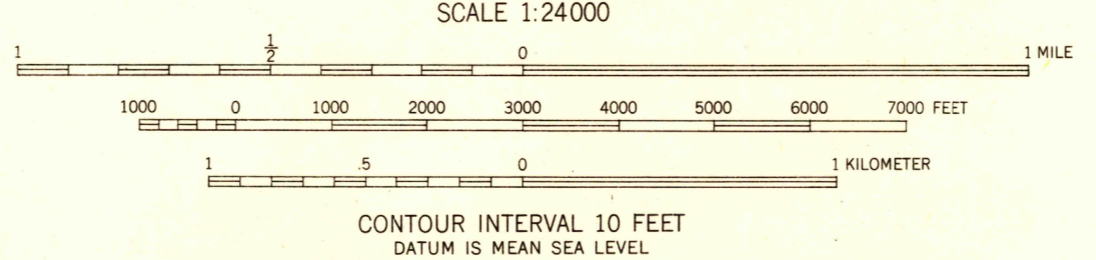
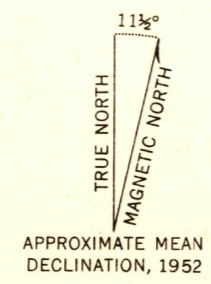


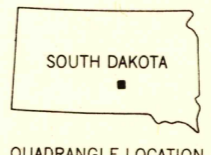
U.S.G.S.
FILE COPY
TOPOGRAPHIC DIVISION

Mapped, edited, and published by the Geological Survey as part of the Department of the Interior program for the development of the Missouri River Basin. Control by USGS and USC&GS. Topography from aerial photographs by photogrammetric methods. Aerial photographs taken 1948. Field check 1952. Polyconic projection. 1927 North American datum. 10,000-foot grid based on South Dakota coordinate system, south zone.



USGS
HISTORICAL FILE
TOPOGRAPHIC DIVISION

ROAD CLASSIFICATION
Heavy-duty 4 LANE LANE Light-duty
Medium-duty 2 LANE LANE Unimproved dirt
U. S. Route State Route



RELIANCE SW, S. DAK.
N4345-W9937.5/7.5

THIS MAP COMPLIES WITH NATIONAL MAP ACCURACY STANDARDS
FOR SALE BY U. S. GEOLOGICAL SURVEY, FEDERAL CENTER, DENVER, COLORADO OR WASHINGTON 25, D. C.
A FOLDER DESCRIBING TOPOGRAPHIC MAPS AND SYMBOLS IS AVAILABLE ON REQUEST

1952

OCT 20 1954

U.S.G.S.
FILE COPY
TOPOGRAPHIC DIVISION