



Produced by the United States Geological Survey 1993 Revision by USDA Forest Service 2005 Topography compiled 1964. Planimetry derived from imagery taken 2004 and other sources. Public Land Survey System and survey control current as of 2006. Boundaries current as of 2006


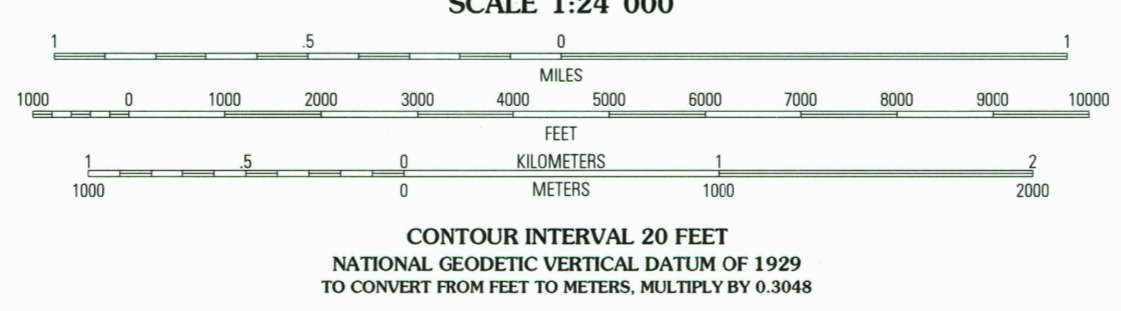



Table with 2 columns: Highway/Road Type and Symbol. Includes Interstate, U.S., State, National Forest, and National Forest Trail symbols.

JUN 15 2007

USGS Library Reston, VA. Topo Archive



REVA, SD 2005 45103-E1-TF-024 NGA 5375 II SE-SERIES V873