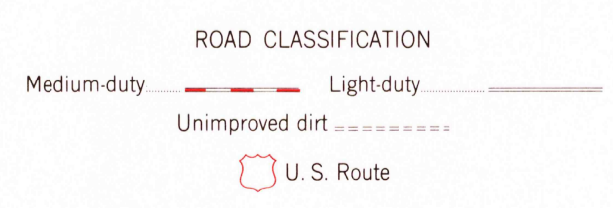
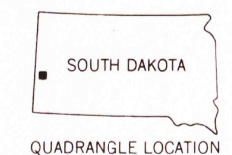
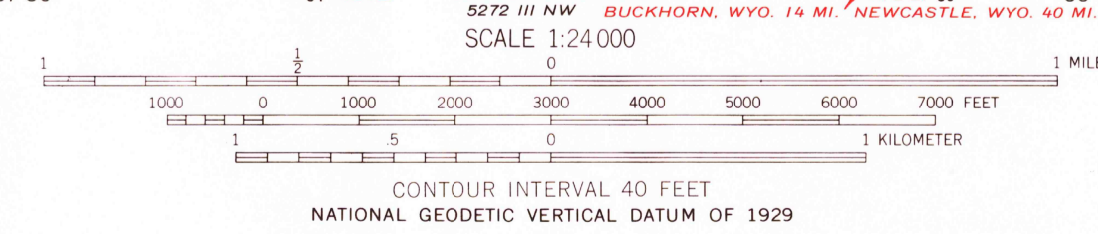
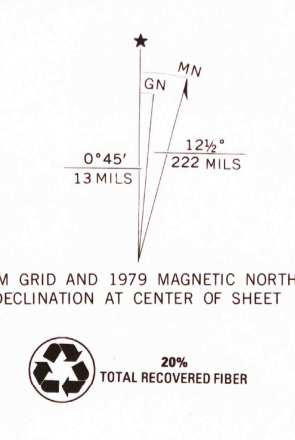




RECEIVED JUL 3 1 2002

USGS (NWU) HISTORICAL MAP ARCHIVE

Mapped, edited, and published by the Geological Survey Control by USGS and USC&GS Topography by photogrammetric methods from aerial photographs taken 1958. Field checked 1961 Polyconic projection. 1927 North American datum 10,000-foot grid based on South Dakota coordinate system, north zone 1000-meter Universal Transverse Mercator grid ticks, zone 13, shown in blue There may be private inholdings within the boundaries of the National or State reservations shown on this map Revisions shown in purple compiled from aerial photographs taken 1976 and other source data. This information not field checked. Map edited 1979



SAVOY, S. DAK. N4415-W10352.5/7.5

1961 PHOTOREVISED 1979 AMS 5272 IV SW—SERIES V873

THIS MAP COMPLIES WITH NATIONAL MAP ACCURACY STANDARDS FOR SALE BY U. S. GEOLOGICAL SURVEY, DENVER, COLORADO 80225, OR RESTON, VIRGINIA 22092 A FOLDER DESCRIBING TOPOGRAPHIC MAPS AND SYMBOLS IS AVAILABLE ON REQUEST

