
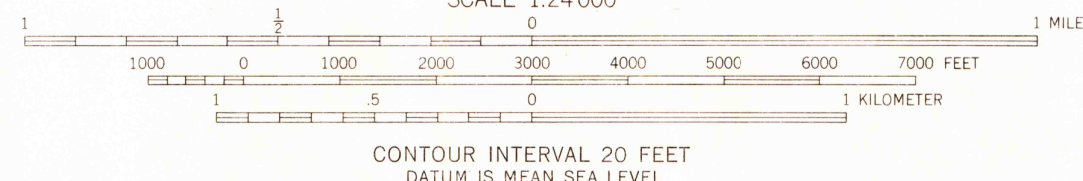
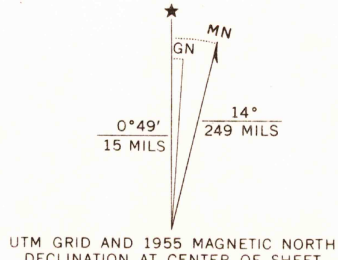


Mapped, edited, and published by the Geological Survey
Control by USGS and USC&GS
Topography from aerial photographs by multiplex methods
Aerial photographs taken 1953. Field check 1955
Polyconic projection. 1927 North American datum
10,000-foot grid based on South Dakota coordinate system,
south zone
1000-meter Universal Transverse Mercator grid ticks,
zone 13, shown in blue



ROAD CLASSIFICATION
Light-duty Unimproved dirt =====

USGS
Historical
Topographic Division

SIGNAL HILL, S. DAK.
N 4345—W 10345/7.5
1955

AMS 5271 IV SE—SERIES V873

JUN 22 1973

1985