

Mapped, edited, and published by the Geological Survey  
Control by USGS and USC&GS

Topography from aerial photographs by multiplex methods  
Aerial photographs taken 1953. Field check 1955

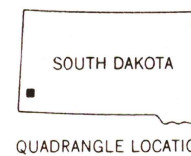
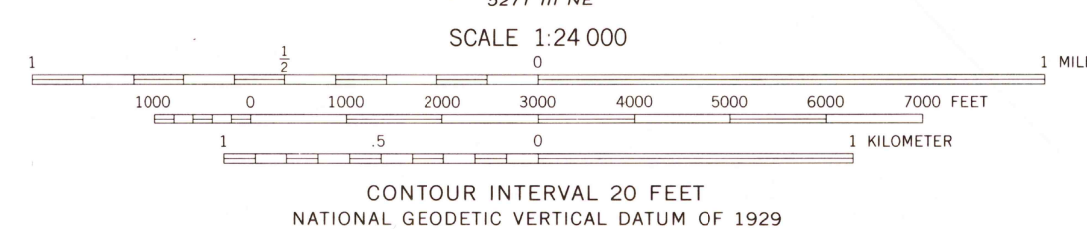
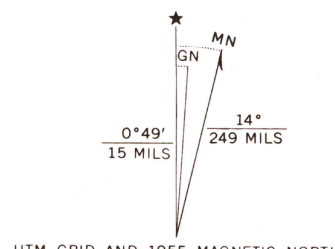
Polyconic projection. 1927 North American datum  
10,000-foot grid based on South Dakota coordinate system,  
south zone

1000-meter Universal Transverse Mercator grid ticks,  
zone 13, shown in blue

Map photoinspected 1976

No major culture or drainage changes observed

There may be private inholdings within the boundaries of  
the National or State reservations shown on this map



ROAD CLASSIFICATION  
Light-duty ————— Unimproved dirt - - - - -

USGS  
Historical File  
Topographic Division  
SIGNAL HILL, S. DAK.  
N 4345-W 10345/7.5

1955  
PHOTOINSPECTED 1976  
AMS 5271 IV SE-SERIES V873

MAR 24 1979

2800