



Mapped, edited, and published by the Geological Survey

Control by USGS and USC&GS

Topography from aerial photographs by multiplex methods

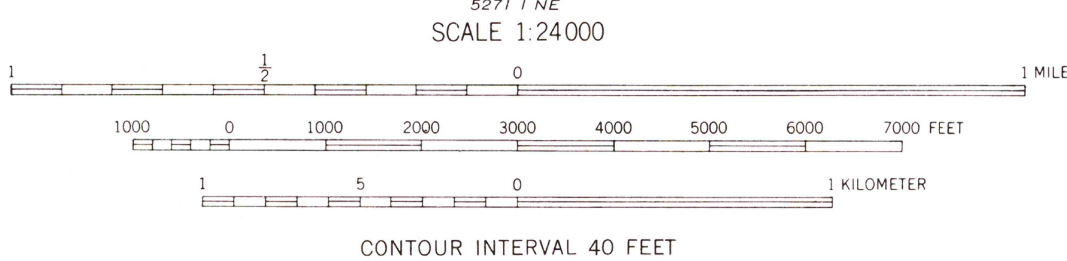
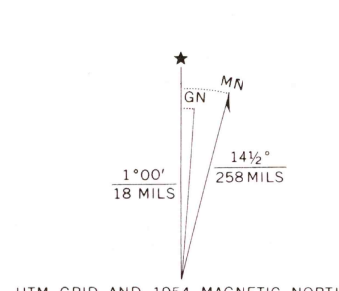
Aerial photographs taken 1952. Field check 1953-1954

Polyconic projection. 1927 North American datum

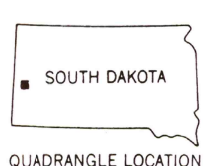
10,000-foot grid based on South Dakota coordinate system, south zone

Broken light-blue lines indicate areas subject to controlled inundation

1000-meter Universal Transverse Mercator grid ticks, zone 13, shown in blue



CONTOUR INTERVAL 40 FEET
DATUM IS MEAN SEA LEVEL



ROAD CLASSIFICATION	
Heavy-duty	Light-duty
Medium-duty	Unimproved dirt
U.S. Route	State Route

SILVER CITY, S. DAK.
N4400-W10330/7.5

MAR 28 1974

USGS
Historical File
Topographic Division

1954
AMS 5272 II SE--SERIES V873

THIS MAP COMPLIES WITH NATIONAL MAP ACCURACY STANDARDS
FOR SALE BY U.S. GEOLOGICAL SURVEY, DENVER, COLORADO 80225, OR RESTON, VIRGINIA 22092
A FOLDER DESCRIBING TOPOGRAPHIC MAPS AND SYMBOLS IS AVAILABLE ON REQUEST

2570