

UNITED STATES
DEPARTMENT OF THE INTERIOR
GEOLOGICAL SURVEY

SILVER CITY QUADRANGLE
SOUTH DAKOTA-PENNINGTON CO.
7.5 MINUTE SERIES (TOPOGRAPHIC)



Mapped, edited, and published by the Geological Survey

Control by USGS and USC&GS

Topography from aerial photographs by multiplex methods

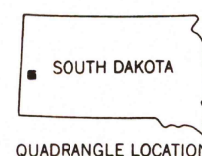
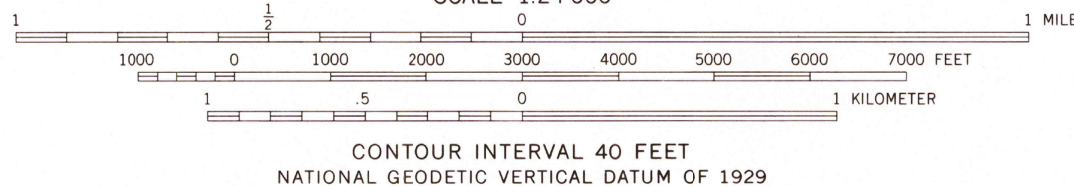
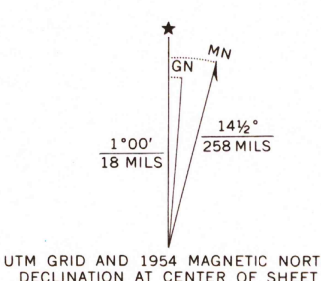
Aerial photographs taken 1952. Field check 1953-1954

Polycyclic projection. 1927 North American datum
10,000-foot grid based on South Dakota coordinate system,
south zone

Broken light-blue lines indicate areas
subject to controlled inundation

1000-meter Universal Transverse Mercator grid ticks,
zone 13, shown in blue

There may be private inholdings within the boundaries of
the National or State reservations shown on this map



ROAD CLASSIFICATION	
Heavy-duty	4 LANE 6 LANE
Medium-duty	4 LANE 6 LANE
U.S. Route	State Route
Light-duty	Unimproved dirt

SILVER CITY, S. DAK.
N4400-W10330/7.5

1954

DMA 5272 II SE-SERIES V873

THIS MAP COMPLIES WITH NATIONAL MAP ACCURACY STANDARDS
FOR SALE BY U.S. GEOLOGICAL SURVEY, DENVER, COLORADO 80225, OR RESTON, VIRGINIA 22092
A FOLDER DESCRIBING TOPOGRAPHIC MAPS AND SYMBOLS IS AVAILABLE ON REQUEST