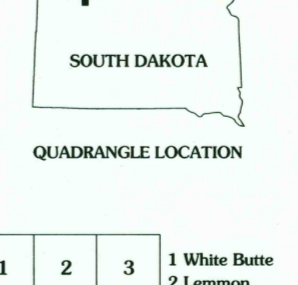
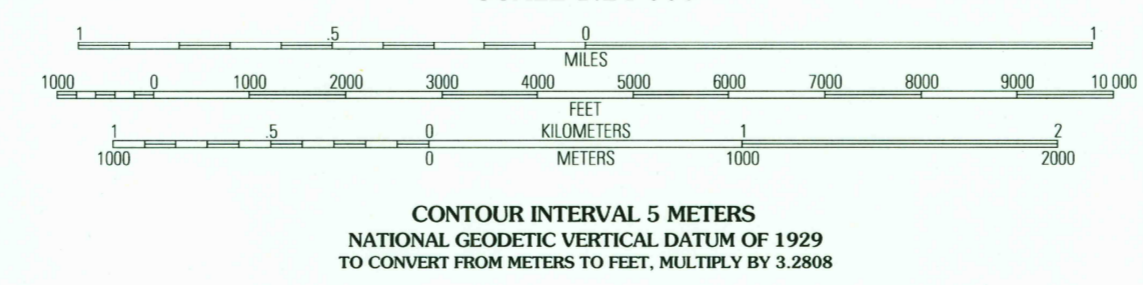



RECEIVED
AUG 31 2001
HISTORICAL MAP ARCHIVES

Produced by the United States Geological Survey 1983
Revision within and adjacent to National Forest System lands by USDA Forest Service 1998
Topography compiled 1978. Planimetry derived from imagery taken 1993 and other sources. Public Land Survey System and survey control current as of 1998
North American Datum of 1927 (NAD 27). Projection and 10 000-foot ticks: South Dakota coordinate system, north zone (Lambert conformal conic)
Blue 1000-meter Universal Transverse Mercator ticks, zone 13
North American Datum of 1983 (NAD 83) is shown by dashed corner ticks
The values of the shift between NAD 27 and NAD 83 for 7.5-minute intersections are obtainable from National Geodetic Survey NADCON software
Non-National Forest System lands within the National Forest
Inholdings may exist in other National or State reservations
This map is not a legal land line or ownership document. Public lands are subject to change and leasing, and may have access restrictions; check with local offices. Obtain permission before entering private lands



QUADRANGLE LOCATION

1	2	3	1 White Butte
			2 Lemmon
			3 Lemmon NE
4	5	6	4 Haynes SE
			5 Lemmon Lake
			6 Bison NE
			7 Meadow NE
6	7	8	8 Meadow NE

HIGHWAYS AND ROADS

Interstate.....		Primary highway.....	
U. S.		Secondary highway.....	
State.....		Light-duty road.....	
County.....		Composition: Unspecified.....	
National Forest, suitable for passenger cars.....		Paved.....	
National Forest, suitable for high clearance vehicles.....		Gravel.....	
National Forest Trail.....		Dirt.....	
		Unimproved; 4 wheel drive.....	
		Trail.....	
		Gate; Barrier.....	

THIS MAP COMPLIES WITH NATIONAL MAP ACCURACY STANDARDS
FOR SALE BY U.S. GEOLOGICAL SURVEY, P.O. BOX 25286, DENVER, COLORADO 80225
A FOLDER DESCRIBING TOPOGRAPHIC MAPS AND SYMBOLS IS AVAILABLE ON REQUEST

SUMMERVILLE, SD
1998
NIMA 5575 1 SW-SERIES V873

