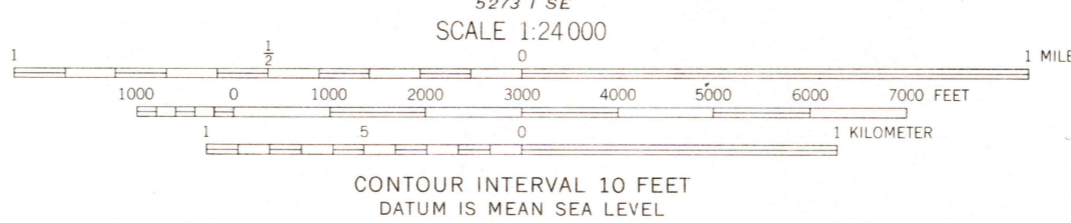
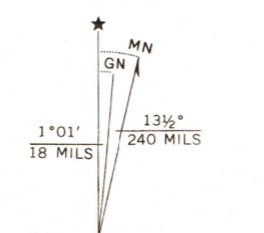
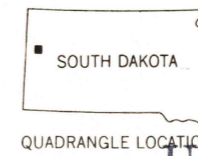


Mapped, edited, and published by the Geological Survey
Control by USGS and USC&GS
Topography by photogrammetric methods from aerial
photographs taken 1963. Field checked 1965
Polyconic projection. 1927 North American datum
10,000-foot grid based on South Dakota coordinate system,
north zone
1000-meter Universal Transverse Mercator grid ticks,
zone 13, shown in blue
Fine red dashed lines indicate selected fence and field lines
where generally visible on aerial photographs
This information is unchecked



USGS
HISTORICAL FILE
TOPOGRAPHIC DIVISION

ROAD CLASSIFICATION
Heavy-duty ——— Light-duty ———
Unimproved dirt - - - - -
U.S. Route



SOUTH DAKOTA
QUADRANGLE LOCATION
U.S.G.S. TWO TOP BUTTE EAST, S. DAK.
N4452.5-W10330/7.5

1965
AMS 5273 1 NE—SERIES V873
FINE COPY
TOPOGRAPHIC DIVISION

3200
OCT 6 1967