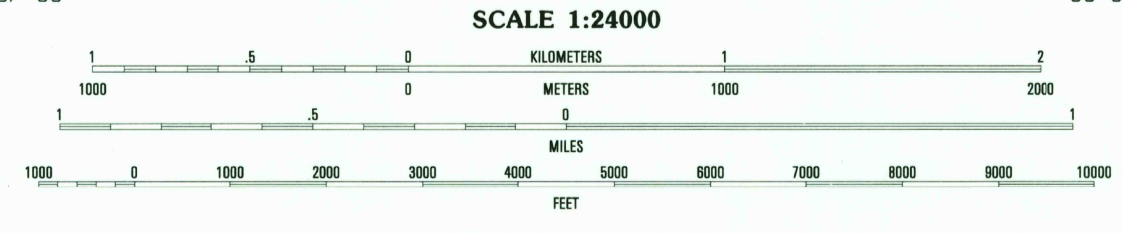

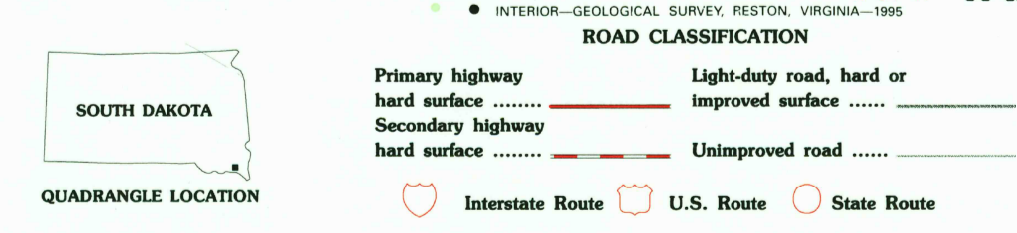


Produced by the United States Geological Survey
Control by USGS and NOS/NOAA
Topography by photogrammetric methods from aerial photographs taken 1967. Field checked 1969. Revised from aerial photographs taken 1991. Field checked 1993. Map edited 1994.
North American Datum of 1927 (NAD 27). Projection and blue 1000-meter ticks: Universal Transverse Mercator, zone 14 10 000-foot ticks: South Dakota coordinate system, south zone and Nebraska coordinate system, north zone
North American Datum of 1983 (NAD 83) is shown by dashed corner ticks. The values of the shift between NAD 27 and NAD 83 for 7.5-minute intersections are obtainable from National Geodetic Survey NADCON software
There may be private inholdings within the boundaries of the National or State reservations shown on this map
Gray tint indicates areas in which only landmark buildings are shown
Fine red dashed lines indicate selected fence and field lines where generally visible on aerial photographs. This information is unchecked



SCALE 1:24000
CONTOUR INTERVAL 5 FEET
NATIONAL GEODETIC VERTICAL DATUM OF 1929

THIS MAP COMPLIES WITH NATIONAL MAP ACCURACY STANDARDS
FOR SALE BY U.S. GEOLOGICAL SURVEY
DENVER, COLORADO 80225, OR RESTON, VIRGINIA 22092
A FOLDER DESCRIBING TOPOGRAPHIC MAPS AND SYMBOLS IS AVAILABLE ON REQUEST



ADJOINING 7.5' QUADRANGLE NAMES

1	2	3	1 Gayville NE
2	3	4	2 Hub City
3	4	5	3 Aleson
4	5	6	4 Meckling
5	6	7	5 Vermillion SE
6	7	8	6 Oler
7	8		7 Maskell
8			8 Burbank

VERMILLION, S. DAK.-NEBR.
42096-G8-TF-024
1994
DMA 6669 IV SW-SERIES Y873

USGS NHD HISTORICAL
MAP ARCHIVES
JUN 16 1995
REC'D FILE COPY