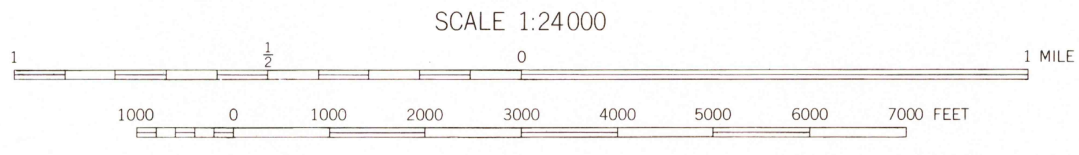
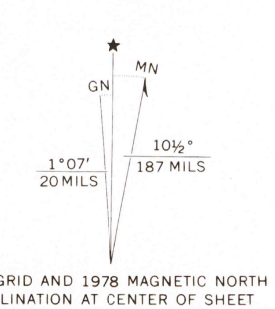


Mapped, edited, and published by the Geological Survey as part of the Department of the Interior program for the development of the Missouri River Basin

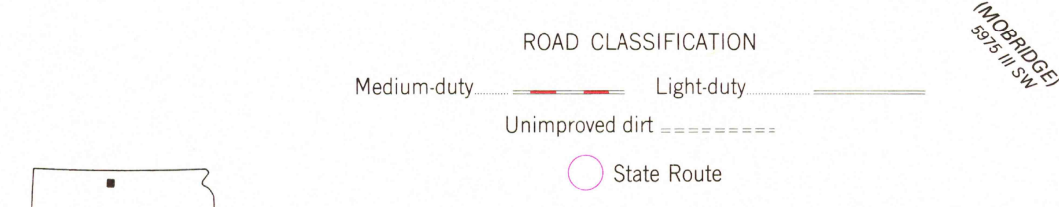
Control by USGS and USC&GS
Topography from aerial photographs by multiplex methods
Aerial photographs taken 1950. Field checked 1956
Polyconic projection. 1927 North American datum
10,000-foot grid based on South Dakota coordinate system, north zone
1000-meter Universal Transverse Mercator grid ticks, zone 14, shown in blue

Areas covered by dashed light-blue pattern are subject to controlled inundation to 1620 feet
Entire area lies within the Standing Rock Indian Reservation
Revisions shown in purple compiled from aerial photographs taken 1975. Map edited 1978. This information not field checked



CONTOUR INTERVAL 10 FEET
NATIONAL GEODETIC VERTICAL DATUM OF 1929

THIS MAP COMPLIES WITH NATIONAL MAP ACCURACY STANDARDS
FOR SALE BY U.S. GEOLOGICAL SURVEY, DENVER, COLORADO 80225, OR RESTON, VIRGINIA 22092
A FOLDER DESCRIBING TOPOGRAPHIC MAPS AND SYMBOLS IS AVAILABLE ON REQUEST



USGS
Historical File
Topographic Division

WAKPALA, S. DAK.
N 4537.5—W 10030/7.5
1956
PHOTOREVISED 1978
AMS 5875 II NE—SERIES 8873

SEP 01 1978

2600