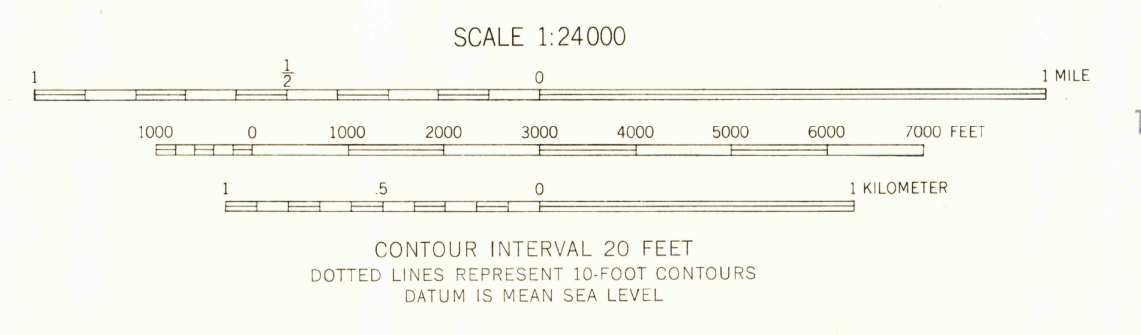
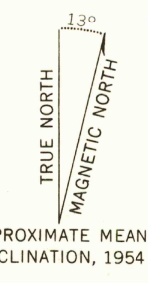


U.S.G.S.
FILE COPY
TOPOGRAPHIC DIVISION

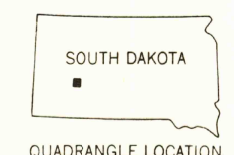


Maped, edited, and published by the Geological Survey as part of the Department of the Interior program for the development of the Missouri River Basin. Control by USGS and USC&GS. Topography from aerial photographs by multiplex methods. Aerial photographs taken 1948. Field check 1954. Polyconic projection. 1927 North American datum. 10,000-foot grid based on South Dakota coordinate system, south zone. Unchecked elevations are shown in brown.



USGS
HISTORICAL FILE
TOPOGRAPHIC DIVISION

ROAD CLASSIFICATION
Heavy-duty 4 LANE 16 LANE Light-duty
Medium-duty 4 LANE 16 LANE Unimproved dirt
U. S. Route State Route



WASTA SE, S. DAKOTA
N 4400—W 10215/7.5

U.S.G.S.
FILE COPY
TOPOGRAPHIC DIVISION