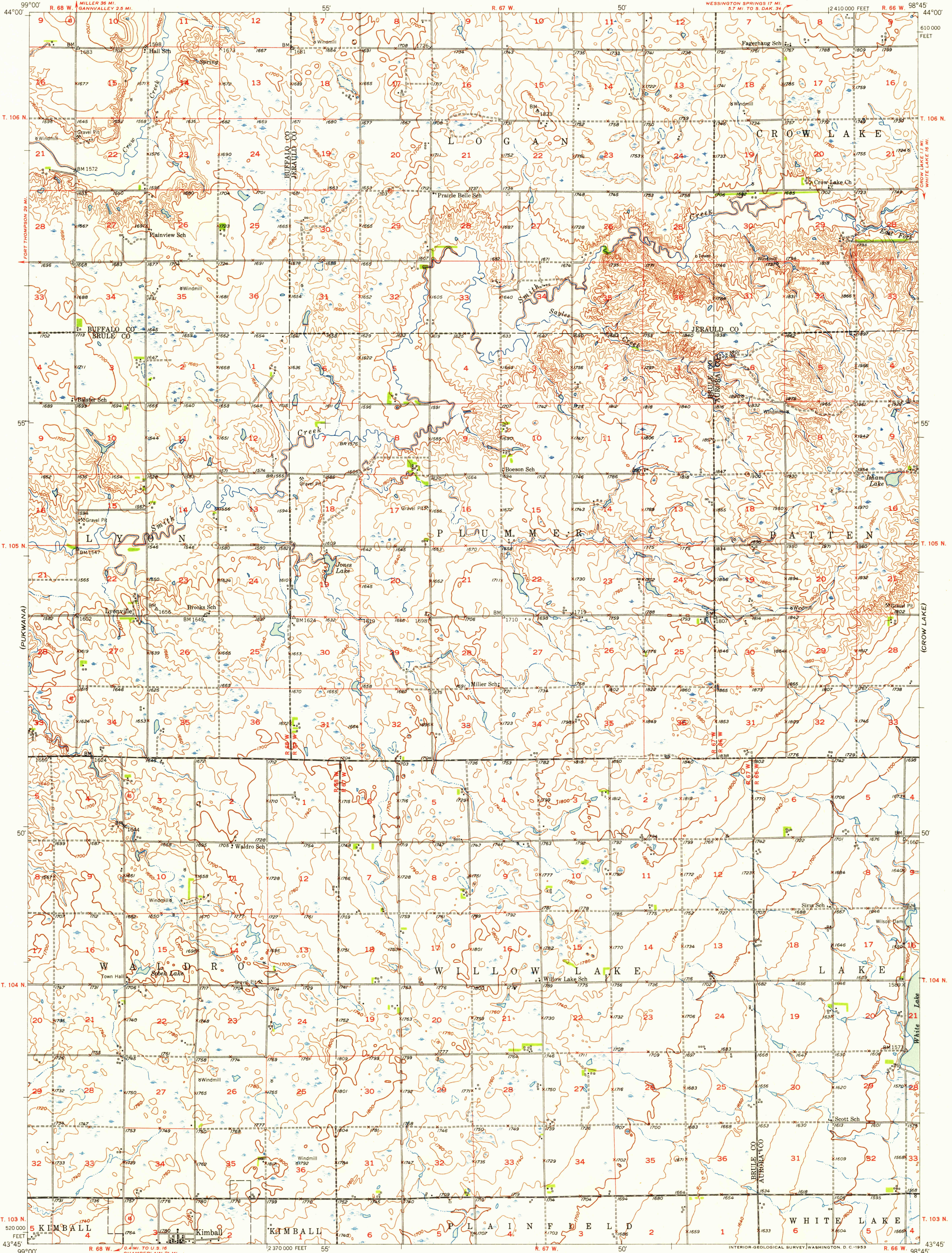



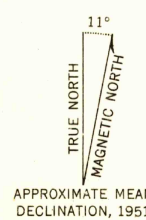
UNITED STATES
DEPARTMENT OF THE INTERIOR
GEOLOGICAL SURVEY

KIMBALL NORTH QUADRANGLE
SOUTH DAKOTA
15 MINUTE SERIES (TOPOGRAPHIC)



Mapped, edited, and published by the Geological Survey
Control by USGS and USC&GS

Topography by plane-table surveys 1939. Revised 1951
Polyconic projection. 1927 North American datum
10,000-foot grid based on South Dakota coordinate system,
south zone



ROAD CLASSIFICATION

Heavy-duty	4 LANE 16 LANE	Light-duty
Medium-duty	4 LANE 16 LANE	Unimproved dirt

○ State Route

USGS S. Route
HISTORICAL FILE
TOPOGRAPHIC DIVISION
KIMBALL NORTH, S. DAK.
N4345-W9845/15
1951

FOR SALE BY U. S. GEOLOGICAL SURVEY, FEDERAL CENTER, DENVER, COLORADO OR WASHINGTON 25, D. C.
A FOLDER DESCRIBING TOPOGRAPHIC MAPS AND SYMBOLS IS AVAILABLE ON REQUEST

AUG 4 1953

2100