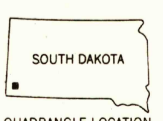
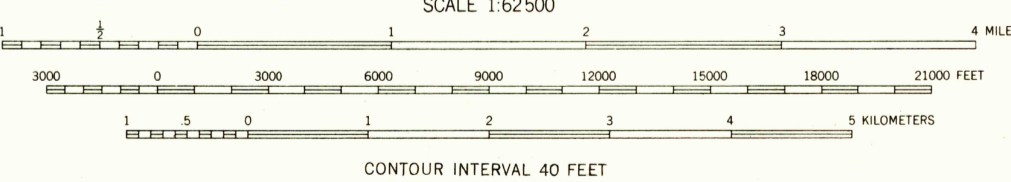
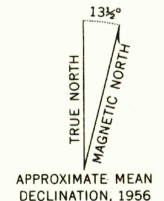




Mapped, edited, and published by the Geological Survey
Control by USGS and USC&GS
Compiled in 1957 from 1:24 000 scale maps of Cicero Peak,
Fournite, Argyle, and Pringle 7.5 minute quadrangles
Topography from aerial photographs by multiplex
methods. Field check 1954-1956
Polyconic projection. 1927 North American datum
10,000-foot grid based on South Dakota coordinate system,
south zone
1000-meter Universal Transverse Mercator grid ticks,
zone 13, shown in blue



ROAD CLASSIFICATION
Medium-duty ——— Light-duty ———
Unimproved dirt ———

U. S. Route ——— State Route ———

This area also covered by 1:24 000 scale maps of
Cicero Peak 1955, Fournite 1954, Argyle 1955, and
Pringle 1955, 7.5-minute quadrangles

PRINGLE, S. DAK.
N4330-W10330/15
1956

THIS MAP COMPLIES WITH NATIONAL MAP ACCURACY STANDARDS
FOR SALE BY U. S. GEOLOGICAL SURVEY, DENVER 2, COLORADO OR WASHINGTON 25, D. C.
A FOLDER DESCRIBING TOPOGRAPHIC MAPS AND SYMBOLS IS AVAILABLE ON REQUEST

U.S.G.S.
FILE COPY
TOPOGRAPHIC DIVISION

USGS
HISTORICAL FILE
TOPOGRAPHIC DIVISION

JUN 27 1958

2890