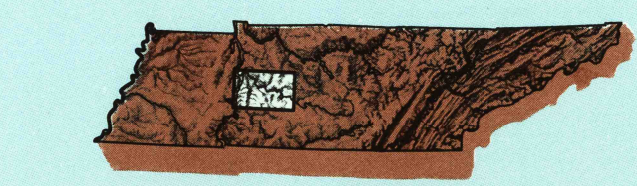



# Hohenwald TENNESSEE

1:100 000-scale planimetric map



30 X 60 MINUTE QUADRANGLE SHOWING


- Elevations in meters
- Highways, roads and other manmade structures
- Water features
- Woodland areas
- Geographic names



1986 TENNESSEE VALLEY AUTHORITY

Produced by Tennessee Valley Authority in cooperation with the United States Geological Survey. Compiled from USGS-TVA 1:24 000 scale topographic maps dated 1949-1986. Planimetry revised from aerial photographs taken 1981 and other source data. Revised information not field checked. Map edited 1986. Projection and 10 000-meter grid, zone 16: Universal Transverse Mercator. 25 000-foot grid ticks based on Tennessee coordinate system 1927 North American Datum. To place on the predicted North American Datum 1983 move the projection lines 6 meters south and 1 meter east. There may be private inholdings within the boundaries of the National or State reservations shown on this map.

NATIONAL GEODESIIC VERTICAL DATUM OF 1929 ELEVATIONS SHOWN TO THE NEAREST METER



CONVERSION TABLE		DECLINATION DIAGRAM		ADJOINING MAPS	
Meters	Feet	Magnetic Declination		Map Grid	
1	3.2808	Magnetic declination at center of map		1 2 3	
2	6.5615	Magnetic declination at center of map		4 5 6	
3	9.8423	Magnetic declination at center of map		7 8	
4	13.1230	Magnetic declination at center of map			
5	16.4038	Magnetic declination at center of map			
6	19.6845	Magnetic declination at center of map			
7	22.9653	Magnetic declination at center of map			
8	26.2460	Magnetic declination at center of map			
9	29.5268	Magnetic declination at center of map			
10	32.8075	Magnetic declination at center of map			

FOR SALE BY U.S. GEOLOGICAL SURVEY, RESTON, VIRGINIA 20192  
 TENNESSEE DEPARTMENT OF CONSERVATION, DIVISION OF GEOLOGY  
 NASHVILLE, TENN. 37219, AND  
 TENNESSEE VALLEY AUTHORITY, CHATTANOOGA, TENN. 37401  
 OR KNOXVILLE, TENN. 37902

## Topographic Map Symbols

- Primary highway, hard surface
- Secondary highway, hard surface
- Light duty road, principal street, hard or improved surface
- Other road or street, trail
- Road marker: Interstate, U. S. State
- Railroad, standard gage, narrow gage
- Bridge: overpass, underpass
- Tunnel: road, railroad
- Built up area, locality, elevation
- Airport, landing field, landing strip
- National boundary
- State boundary
- County boundary
- National or State reservation boundary
- Land grant boundary
- U. S. public lands survey: range, township, section
- Range, township, section line: projected
- Power transmission line, pipeline
- Dam; dam with lock
- Cemetery, building
- Windmill; water well; spring
- Mine shaft; adit or cave; mine, quarry; gravel pit
- Campground; picnic area; U. S. location monument
- Ruins; cliff dwelling
- Obstructed surface: steep, level, sand
- Contours: index, intermediate, supplementary
- Bathymetric contours: index, intermediate
- Stream, lake: perennial, intermittent
- Rapids, large and small; falls, large and small
- Area to be submerged; marsh, meadow
- Land subject to controlled inundation; woodland
- Soak; mangrove
- Orchard; vineyard

A pamphlet describing topographic maps is available on request

