




LEGEND

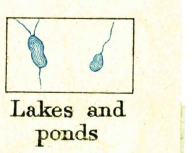

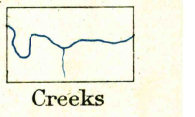
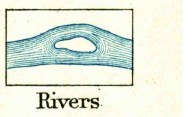
RELIEF
(printed in brown.)



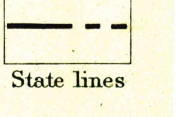
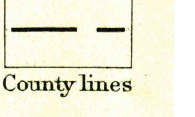

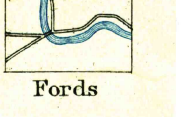
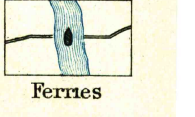
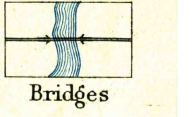
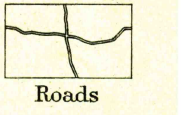
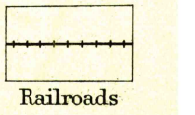
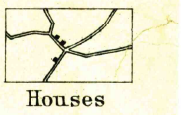
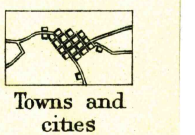
Contours
(showing height above sea, horizontal form and steepness of slopes of the surface.)



DRAINAGE
(printed in blue.)



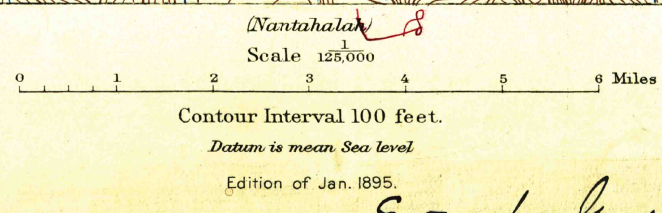
CULTURE
(printed in black.)



U.S.G.S.
FILE COPY
Ed. Div. Topographic Maps.

Henry Gannett, Chief Topographer.
Gilbert Thompson, Chief Geographer.
Triangulation by S.S. Gannett.
Topography by F.M. Pearson and C.G. Van Hook.
Surveyed in 1884-85-90.

U.S.G.S.
FILE COPY
Ed. Div. Topographic Maps.



USGS
HISTORICAL FILE
TOPOGRAPHIC DIVISION

Knoxville, Tenn.
N.C.

Edition for Geologic Folio.