




LEGEND

RELIEF  
(printed in brown)



Figures  
(showing heights above  
sea level, instrumentally  
determined)

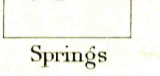


Contours  
(showing height above  
sea level, horizontal form,  
and steepness of slope  
of the surface)

DRAINAGE  
(printed in blue)




Rivers and  
creeks



Springs


CULTURE  
(printed in black)




Towns and  
villages




Roads and  
buildings



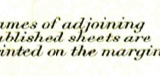
Trails




Railroads



Tunnels



County  
boundary lines



Triangulation  
stations

Names of adjoining  
quadrangles are  
printed on the margin

Henry Gannett, Chief Topographer.  
Gilbert Thompson, Chief Geographer in charge.  
Triangulation by U.S. Coast and Geodetic Survey.  
Topography by A.E. Murlin.  
Surveyed in 1893.

Scale 1:25,000  
0 1 2 3 4 5 Miles  
0 1 2 3 4 5 Kilometers

Contour Interval 100 feet.  
Datum is mean Sea level.  
Edition of Mar. 1896

Wartburg, Tenn.