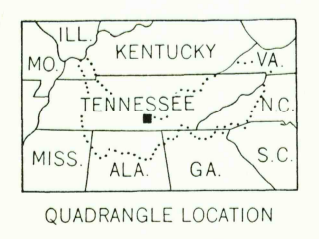
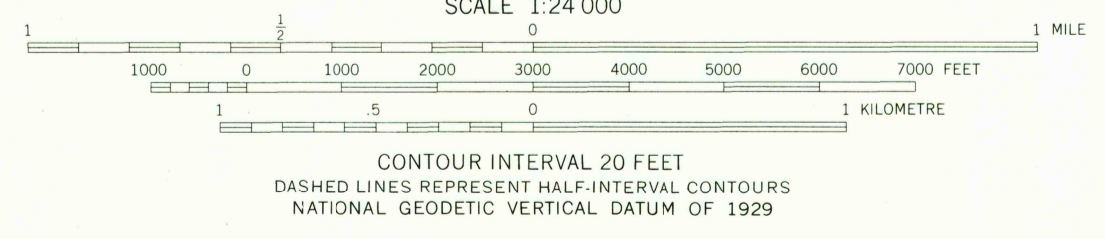
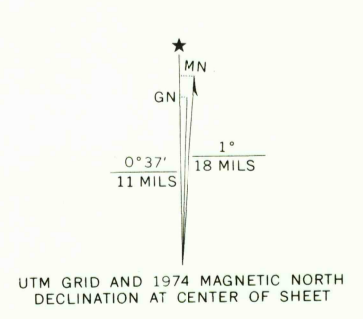


Mapped and edited by Tennessee Valley Authority  
Published by the Geological Survey  
Control by US&GS, USGS, WPA, and TVA  
Topography by USGS and TVA by photogrammetric methods  
Map field checked by TVA, 1947  
Polyconic projection, 1927 North American datum  
10,000-foot grid based on Tennessee rectangular  
coordinate system  
1000 metre Universal Transverse Mercator Grid ticks,  
Zone 16, shown in blue  
Revisions shown in purple and recompilation of woodland  
areas compiled by the Tennessee Valley Authority from aerial  
photographs taken 1974. This information not field checked  
Fine purple dashed lines indicate selected fence and field lines  
visible on aerial photography. This information is unchecked



ROAD CLASSIFICATION

Heavy-duty	-----	Poor motor road	.....
Medium-duty	-----	Wagon and jeep track	-----
Light-duty	-----	Foot trail	-----
Interstate Route	-----	U. S. Route	-----
	-----	State Route	-----

FOR SALE BY U.S. GEOLOGICAL SURVEY, WASHINGTON, D.C. 20242,  
TENNESSEE DIVISION OF GEOLOGY, NASHVILLE, TENN. 37219,  
U.S. TENNESSEE VALLEY AUTHORITY, CHATTANOOGA, TENN. 37401 OR KNOXVILLE, TENN. 37902  
A FOLDER DESCRIBING TOPOGRAPHIC MAPS AND SYMBOLS IS AVAILABLE ON REQUEST

ALTO, TENN.  
N3515-W8552.5/7.5

USGS  
Historical File  
Topographic Division

1947  
PHOTOREVISED 1974  
AMS 3854 IV SW-SERIES V841

JUL 1 9 1976