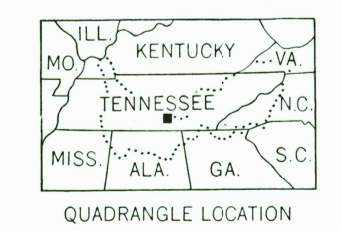
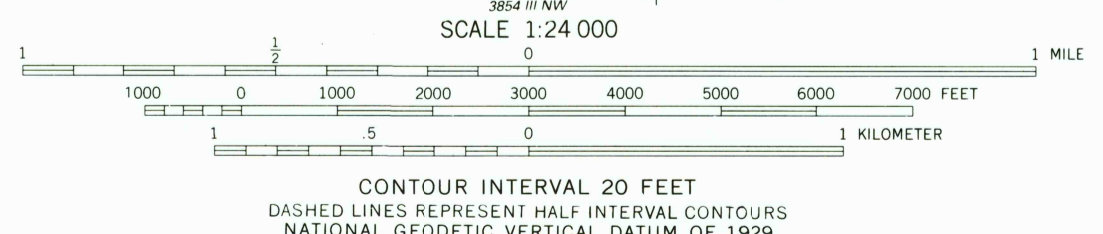
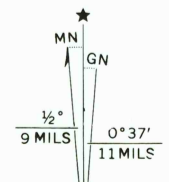


Mapped and edited by Tennessee Valley Authority  
Published by the Geological Survey  
Control by NOS/NOAA, USGS, WPA and TVA  
Topography by USGS and TVA by photogrammetric methods using aerial photographs  
Map field checked by TVA, 1947

Polycyclic projection, 10,000-foot grid ticks based on Tennessee coordinate system. 1000-meter Universal Transverse Mercator grid ticks, zone 16, shown in blue. 1927 North American Datum. To place on the predicted North American Datum 1983, move the projection lines 7 meters south and 3 meters west as shown by dashed corner ticks

Revisions shown in purple and woodland compiled by the Tennessee Valley Authority from aerial photographs taken 1981 and other sources. This information not field checked.  
Map edited 1983



ROAD CLASSIFICATION (TVA 93-SW)	
Primary highway, all weather, hard surface	Light-duty road, all weather, improved surface
Secondary highway, all weather, hard surface	Unimproved road, fair or dry weather

○ Interstate Route   ○ U. S. Route   ○ State Route

THIS MAP COMPLIES WITH NATIONAL MAP ACCURACY STANDARDS  
FOR SALE BY U. S. GEOLOGICAL SURVEY, RESTON, VIRGINIA 22092,  
TENNESSEE DEPARTMENT OF CONSERVATION, DIVISION OF GEOLOGY, NASHVILLE, TENN., 37219  
AND U. S. TENNESSEE VALLEY AUTHORITY, CHATTANOOGA, TENN., 37401 OR KNOXVILLE, TENN., 37902  
A FOLDER DESCRIBING TOPOGRAPHIC MAPS AND SYMBOLS IS AVAILABLE ON REQUEST

Fine purple dashed lines indicate selected fence and field lines where generally visible on aerial photographs

ALTO, TENN.  
35085-C8-TF-024  
1947  
PHOTOREVISED 1983  
DMA 3854 IV SW-SERIES V841

RETURN TO:  
USGS MAP HISTORICAL MAP ARCHIVES

8/14/84