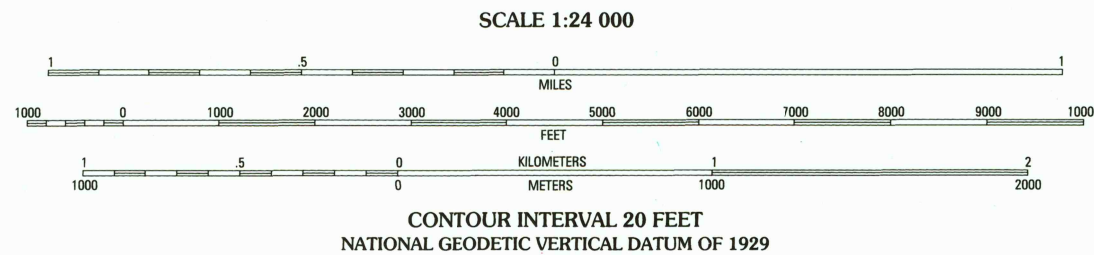
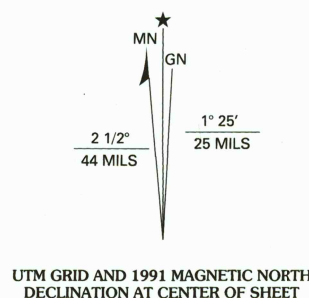


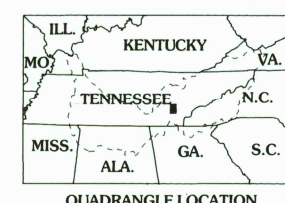
Map dated 1944 revised by TVA by photogrammetric methods from imagery dated 1961. Field checked by TVA 1964. Revised by the U.S. Geological Survey in cooperation with TVA from imagery dated 1990. Survey control current as of 1964. Map edited 1991. Contours not revised.

North American Datum of 1927 (NAD 27); Projection and blue 1000-meter ticks: Universal Transverse Mercator, zone 16 10,000-foot ticks: Tennessee Coordinate system


North American Datum of 1983 (NAD 83) is shown by dashed corner ticks. The values of the shift between NAD 27 and NAD 83 for 7.5-minute intersections are obtainable from National Geodetic Survey NADCON software



THIS MAP COMPLIES WITH NATIONAL MAP ACCURACY STANDARDS
FOR SALE BY U.S. GEOLOGICAL SURVEY, DENVER, COLORADO 80225, OR RESTON, VIRGINIA 22092
TENNESSEE DEPARTMENT OF CONSERVATION, DIVISION OF GEOLOGY, NASHVILLE, TENN. 37243
AND U.S. TENNESSEE VALLEY AUTHORITY, CHATTANOOGA, TENN. 37402
A FOLDER DESCRIBING TOPOGRAPHIC MAPS AND SYMBOLS IS AVAILABLE ON REQUEST



ROAD CLASSIFICATION
Primary highway, hard surface Light-duty road, hard or improved surface
Secondary highway, hard surface Unimproved road
Interstate Route U. S. Route State Route



ATHENS, TENN.

35084-D5-TF-024

1964
LIMITED UPDATE 1990
DMA 4054 I NE-SERIES V841

