



Maped and edited by Tennessee Valley Authority
Published by the Geological Survey

Control by NOS/NOAA, USGS, and TVA

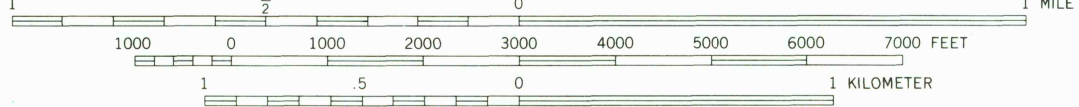
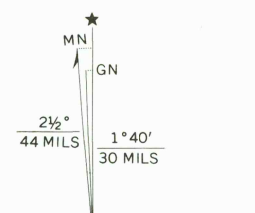
Revised by TVA in 1952 by photogrammetric methods using
aerial photographs taken 1952 and by reference to TVA-USGS
quadrangle dated 1942. Map field checked by TVA, 1952

Polyconic projection. 10,000-foot grid ticks based on Tennessee
coordinate system. 1000-meter Universal Transverse Mercator
grid, zone 17. 1927 North American Datum. To place on the
predicted North American Datum 1983 move the projection lines
6 meters south and 8 meters west as shown by dashed corner ticks

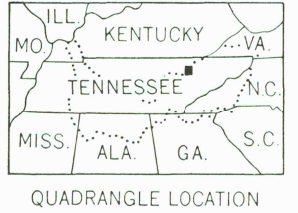
There may be private inholdings within the boundaries of
the National or State reservations shown on this map

Revisions shown in purple and woodland compiled by
the Tennessee Valley Authority from aerial photographs
taken 1976 and other source data. This information
not field checked. Map edited 1980.

Fine purple dashed lines indicate selected fence and field lines
visible on aerial photographs. This information is unchecked



CONTOUR INTERVAL 20 FEET
NATIONAL GEODETIC VERTICAL DATUM OF 1929
THIS MAP COMPLIES WITH NATIONAL MAP ACCURACY STANDARDS.
FOR SALE BY U. S. GEOLOGICAL SURVEY, DENVER, COLORADO 80226 OR RESTON, VIRGINIA 22092
TENNESSEE DIVISION OF GEOLOGY, NASHVILLE, TENNESSEE 37219
AND U. S. TENNESSEE VALLEY AUTHORITY, CHATTANOOGA 37401 OR KNOXVILLE, TENNESSEE 37902
A FOLDER DESCRIBING TOPOGRAPHIC MAPS AND SYMBOLS IS AVAILABLE ON REQUEST



ROAD CLASSIFICATION (TVA 145-NE)

Primary highway, all weather, hard surface	Light duty road, all weather, improved surface
Secondary highway, all weather, hard surface	Unimproved road, fair or dry weather
Interstate Route	U. S. Route
	State Route

AUSMUS, TENN.
36083-07-TF-024

1952
PHOTOREVISED 1980
DMA 4256 IV NE-SERIES V841

USGS NHD HISTORICAL MAP
OCT 07 1988
REPRO FILE COPY