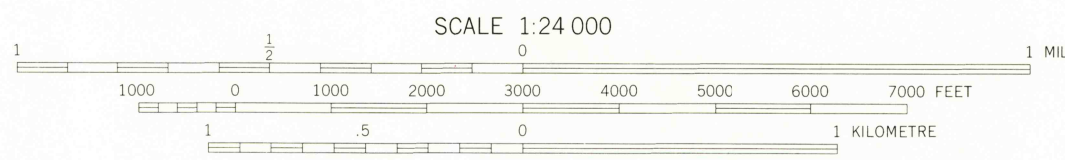
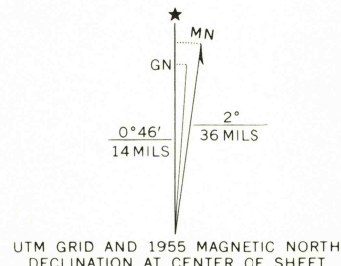


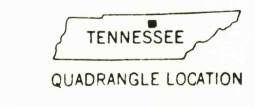


Mapped, edited, and published by the Geological Survey
Control by USGS, USC&GS, and Tennessee Geodetic Survey
Topography from aerial photographs by multiplex methods
Aerial photographs taken 1950. Field check 1955
Polyconic projection. 1927 North American datum
10,000-foot grid based on Tennessee coordinate system
Unchecked elevations are shown in brown
1000-metre Universal Transverse Mercator grid ticks,
zone 16, shown in blue



CONTOUR INTERVAL 20 FEET
NATIONAL GEODETIC VERTICAL DATUM OF 1929

THIS MAP COMPLIES WITH NATIONAL MAP ACCURACY STANDARDS
FOR SALE BY U. S. GEOLOGICAL SURVEY, RESTON, VIRGINIA 22092.
TENNESSEE DIVISION OF GEOLOGY, NASHVILLE, TENN. 37219.
A FOLDER DESCRIBING TOPOGRAPHIC MAPS AND SYMBOLS IS AVAILABLE ON REQUEST



ROAD CLASSIFICATION

| | |
|-------------|-----------------|
| Heavy-duty | Light-duty |
| Medium-duty | Unimproved dirt |
| U. S. Route | State Route |

USGS
HISTORICAL FILE
TOPOGRAPHIC DIVISION

BAXTER, TENN.
N 36°07.5' - W 85°37.5' / 7.5
1955

AMS 3856 II NW-SERIES V841

JUN 06 1975