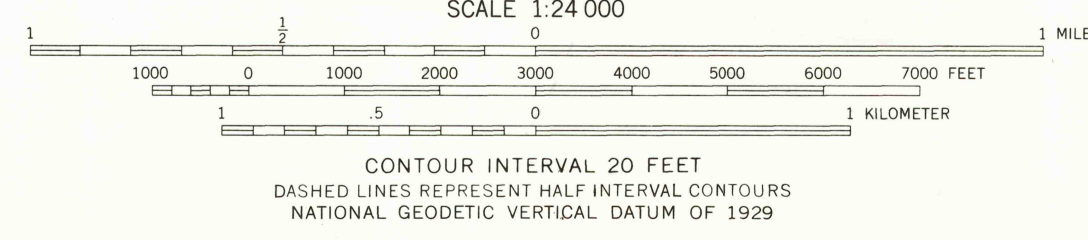
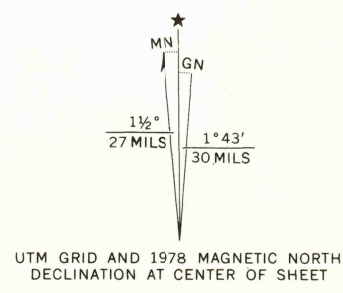
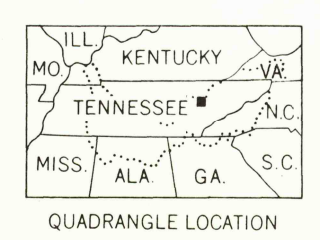


Mapped and edited by Tennessee Valley Authority
Published by the Geological Survey
Control by NOS/NOAA, USGS, and TVA
Revised by TVA in 1976 by photogrammetric methods
using aerial photographs taken 1975 and by reference
to TVA-USGS quadrangle dated 1966. Map field
checked by TVA, 1977. Map edited 1978.
Polyconic projection. 1927 North American datum
10,000-foot grid based on Tennessee rectangular
coordinate system
1000 meter Universal Transverse Mercator Grid, Zone 16
Fine red dashed lines indicate selected fence and field lines
visible on aerial photographs. This information is unclassified
Red tint indicates areas in which only landmark buildings are shown



THIS MAP COMPLIES WITH NATIONAL MAP ACCURACY STANDARDS
FOR SALE BY U.S. GEOLOGICAL SURVEY, RESTON, VIRGINIA 22092
TENNESSEE DIVISION OF GEOLOGY, NASHVILLE, TENN. 37219
U.S. TENNESSEE VALLEY AUTHORITY, CHATTANOOGA, TENN. 37401 OR KNOXVILLE, TENN. 37902
A FOLDER DESCRIBING TOPOGRAPHIC MAPS AND SYMBOLS IS AVAILABLE ON REQUEST



ROAD CLASSIFICATION

Heavy-duty	Poor motor road
Medium-duty	Wagon and jeep track
Light-duty	Foot trail
Interstate Route	U. S. Route
In developed areas, only through roads are classified		State Route

USGS
Historical File
Topographic Division

BEARDEN, TENN.
N3552.5-W8400.75
1978
AMS 4155 1 NE-SERIES V841

APR 26 1979

2300