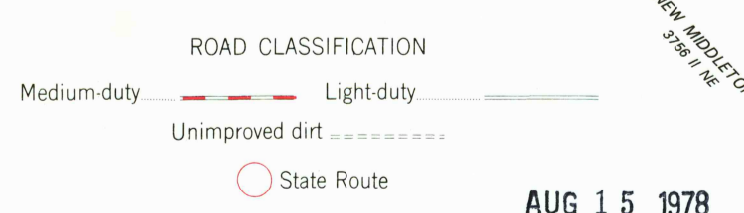
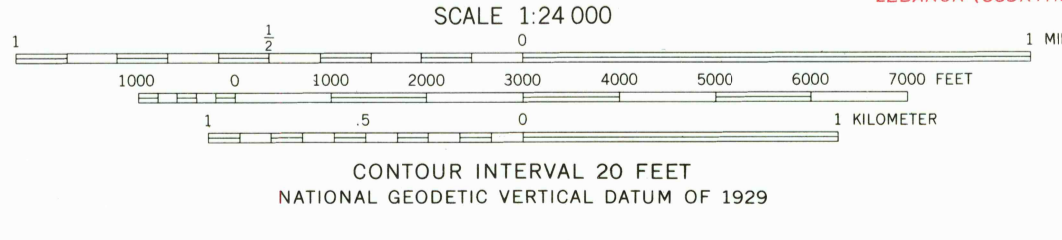
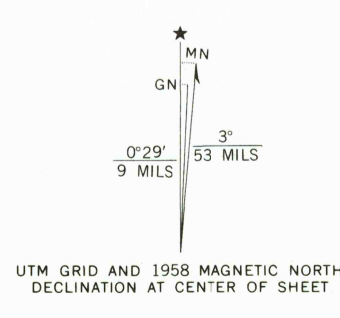




Mapped, edited, and published by the Geological Survey
Control by USGS, USC&GS, USCE, and Tennessee Geodetic Survey
Topography from aerial photographs by photogrammetric methods
Aerial photographs taken 1951. Field check 1958
Polyconic projection. 1927 North American datum
10,000-foot grid based on Tennessee coordinate system
1000-meter Universal Transverse Mercator grid ticks,
zone 16, shown in blue
Fine red dashed lines indicate selected fence and field lines
visible on aerial photographs. This information is unchecked
Unchecked elevations are shown in brown
Map photoinspected 1976
No major culture or drainage changes observed



THIS MAP COMPLIES WITH NATIONAL MAP ACCURACY STANDARDS
FOR SALE BY U. S. GEOLOGICAL SURVEY, RESTON, VIRGINIA 22092
AND TENNESSEE DIVISION OF GEOLOGY, NASHVILLE, TENN. 37219
A FOLDER DESCRIBING TOPOGRAPHIC MAPS AND SYMBOLS IS AVAILABLE ON REQUEST

USGS
Historical File
Topographic Division

BELLOD, TENN.
N3615-W8607.5/7.5
1958
PHOTOINSPECTED 1976
AMS 3756 1 SW-SERIES V841

AUG 15 1978

2300