



U.S. DEPARTMENT OF THE INTERIOR  
U.S. GEOLOGICAL SURVEY

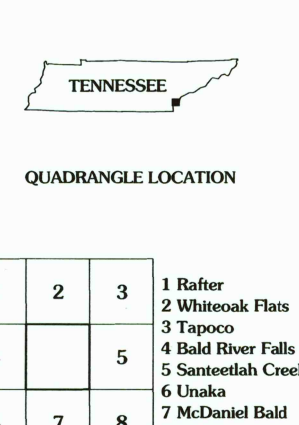
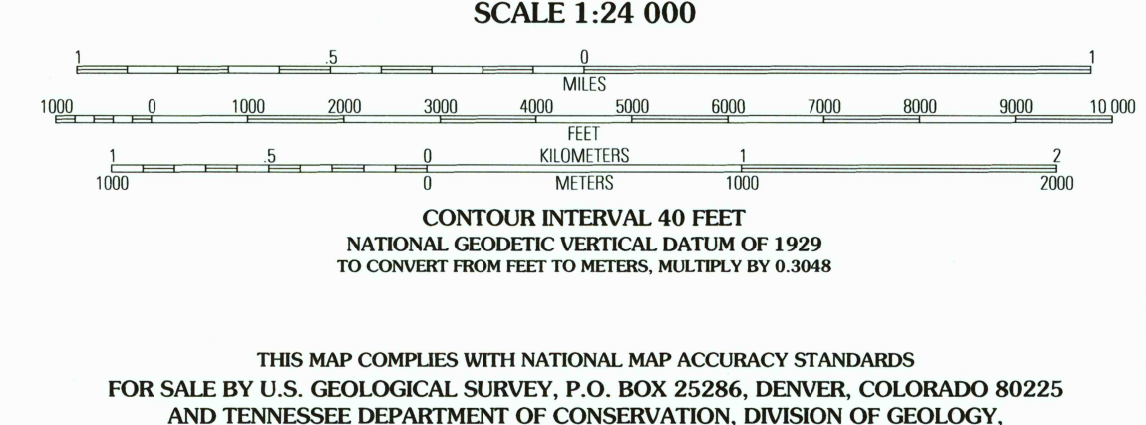
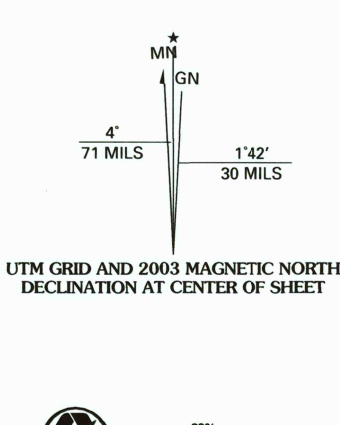


U.S. DEPARTMENT OF AGRICULTURE  
FOREST SERVICE

BIG JUNCTION QUADRANGLE  
TENNESSEE-NORTH CAROLINA  
7.5-MINUTE SERIES (TOPOGRAPHIC)



Produced by the United States Geological Survey 1978  
Revision by USDA Forest Service 2003  
Topography compiled 1953. Planimetry derived from imagery taken 2001 and other sources. Public Land Survey System and survey control current as of 2002. Boundaries current as of 2002.  
North American Datum of 1927 (NAD 27). Projection and 10 000-foot ticks: Tennessee and North Carolina coordinate systems (Lambert conformal conic). Blue 1000-meter Universal Transverse Mercator ticks, zone 16.  
North American Datum of 1983 (NAD 83) is shown by dashed corner ticks. The values of the shift between NAD 27 and NAD 83 for 7.5-minute intersections are obtainable from National Geodetic Survey NADCON software.  
Non-National Forest System lands within the National Forest.  
Inholdings may exist in other National or State reservations.  
This map is not a legal document. Public lands are subject to change and leasing, and may have access restrictions; check with appropriate offices. Obtain permission before entering private lands.



HIGHWAYS AND ROADS	
Interstate	Primary highway
U. S.	Secondary highway
State	Light-duty road
County	Composition: Unspecified
National Forest, suitable for passenger cars	Paved
National Forest, suitable for high clearance vehicles	Gravel
National Forest Trail	Dirt
	Unimproved; 4 wheel drive
	Trail
	Gate; Barrier

BIG JUNCTION, TN-NC  
2003  
35084-C1-TF-024  
NIMA 4154 1 SE-Series V841

USGS Library  
Reston, VA.  
Topo Archive

