



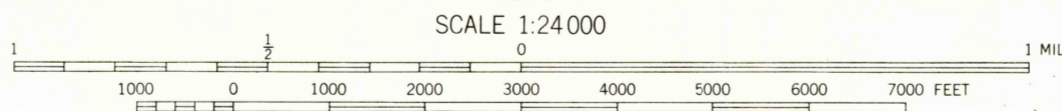
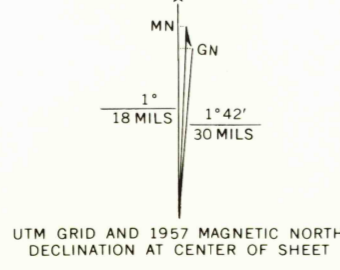
Mapped and edited by Tennessee Valley Authority
Published by the Geological Survey

Control by USC&GS, USGS, and TVA

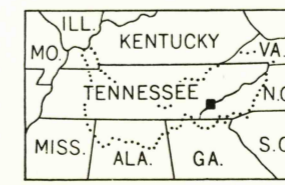
Topography by multiplex methods from aerial
photographs taken 1953. Field examination by TVA, 1957

Polyconic projection, 1927 North American datum
10,000-foot grid based on Tennessee and
North Carolina rectangular coordinate systems

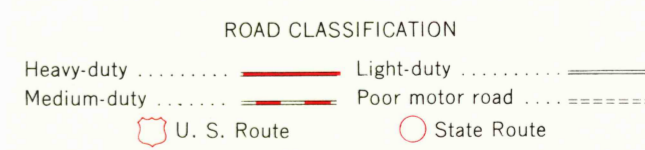
1000 meter Universal Transverse Mercator Grid ticks,
Zone 16, shown in blue



THIS MAP COMPLIES WITH NATIONAL MAP ACCURACY STANDARDS
FOR SALE BY U. S. GEOLOGICAL SURVEY, WASHINGTON, D. C. 20242,
U. S. TENNESSEE VALLEY AUTHORITY, CHATTANOOGA, TENN. 37401 OR KNOXVILLE, TENN. 37902,
AND TENNESSEE DIVISION OF GEOLOGY, NASHVILLE, TENNESSEE 37219
A FOLDER DESCRIBING TOPOGRAPHIC MAPS AND SYMBOLS IS AVAILABLE ON REQUEST



QUADRANGLE LOCATION



BIG JUNCTION, TENN.-N.C.
N3515-W8400/7.5

1957

AMS 4154 1 SE--SERIES V841

USGS
HISTORICAL FILE
TOPOGRAPHIC DIVISION

NOV 10 1971