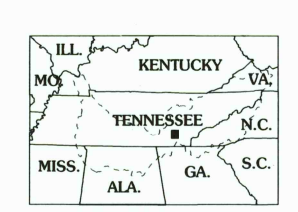
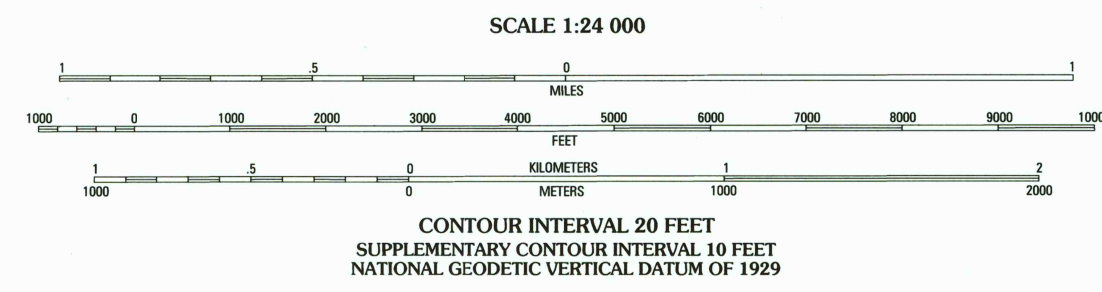
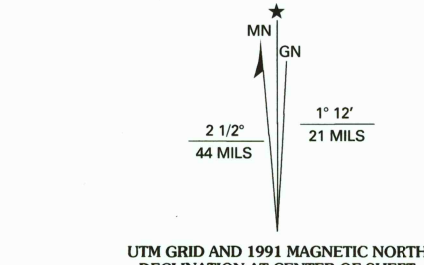


Mapped and edited by Tennessee Valley Authority
Published by the United States Geological Survey
Map dated 1942 revised by TVA by photogrammetric
methods from imagery dated 1965. Field checked by
TVA 1967. Revised by the U.S. Geological Survey in
cooperation with TVA from imagery dated 1990
Survey control current as of 1967
Map edited 1991. Contours not revised
North American Datum of 1927 (NAD 27). Projection and
blue 1000-meter ticks: Universal Transverse Mercator, zone 16
10,000-foot ticks: Tennessee Coordinate system
North American Datum of 1983 (NAD 83) is shown by dashed
corner ticks. The values of the shift between NAD 27 and NAD 83
for 7.5-minute intersections are obtainable from National Geodetic
Survey NADCON software



ROAD CLASSIFICATION (TVA 119 - NW)

Primary highway, hard surface	Light-duty road, hard or improved surface
Secondary highway, hard surface	Unimproved road
Interstate Route	U.S. Route
	State Route

THIS MAP COMPLIES WITH NATIONAL MAP ACCURACY STANDARDS
FOR SALE BY U.S. GEOLOGICAL SURVEY, DENVER, COLORADO 80225, OR RESTON, VIRGINIA 22092
TENNESSEE DEPARTMENT OF CONSERVATION, DIVISION OF GEOLOGY, NASHVILLE, TENN. 37243
AND U.S. TENNESSEE VALLEY AUTHORITY, CHATTANOOGA, TENN. 37402
A FOLDER DESCRIBING TOPOGRAPHIC MAPS AND SYMBOLS IS AVAILABLE ON REQUEST

BIG SPRING, TENN.
35084-D8-TF-024
1967
LIMITED UPDATE 1990
DMA 4054 IV NW-SERIES V841

NOV 26 1996
REC'D FILE COPY

